PLAN CADASTRAL

JUDEȚ DOLJ, UAT MALU MARE

Sectorul Cadastral 0

Spre publicare

Scara 1:2000

Sistem de proiecție "STEREO '70"

- Plansa 19 -



Schița de racordare a planșelor

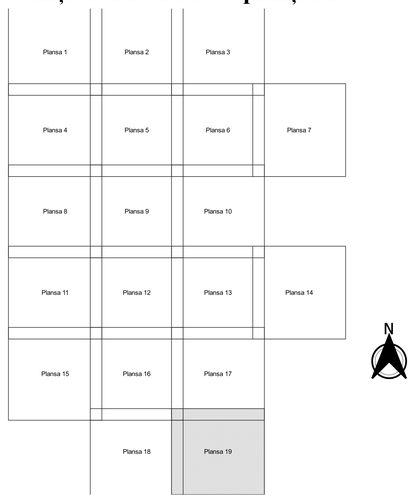

Legendă

- Limită sector
- Limită UAT
- Limită intravilan
- Limită imobil
- Limită tarla
- 0 Număr sector
- 19262 Număr imobil
- 112 Număr tarla
- T 21 Toponimie

Schița dispunerii sectorului cadastral

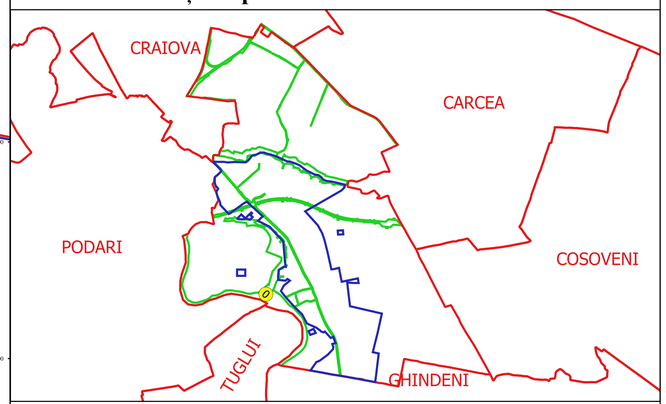

Executant
SC GEOAGRICADASTRU SRL
Ing. FILIP-CONSTANTIN VULTURU
Data.....

• FIȘEI-COMERȚIAFF DE VULTURU •
CUI 35844114 J16/1/2009 - OR

MOB: +4 0 722 [illegible]
www.[illegible]@yahoo.com