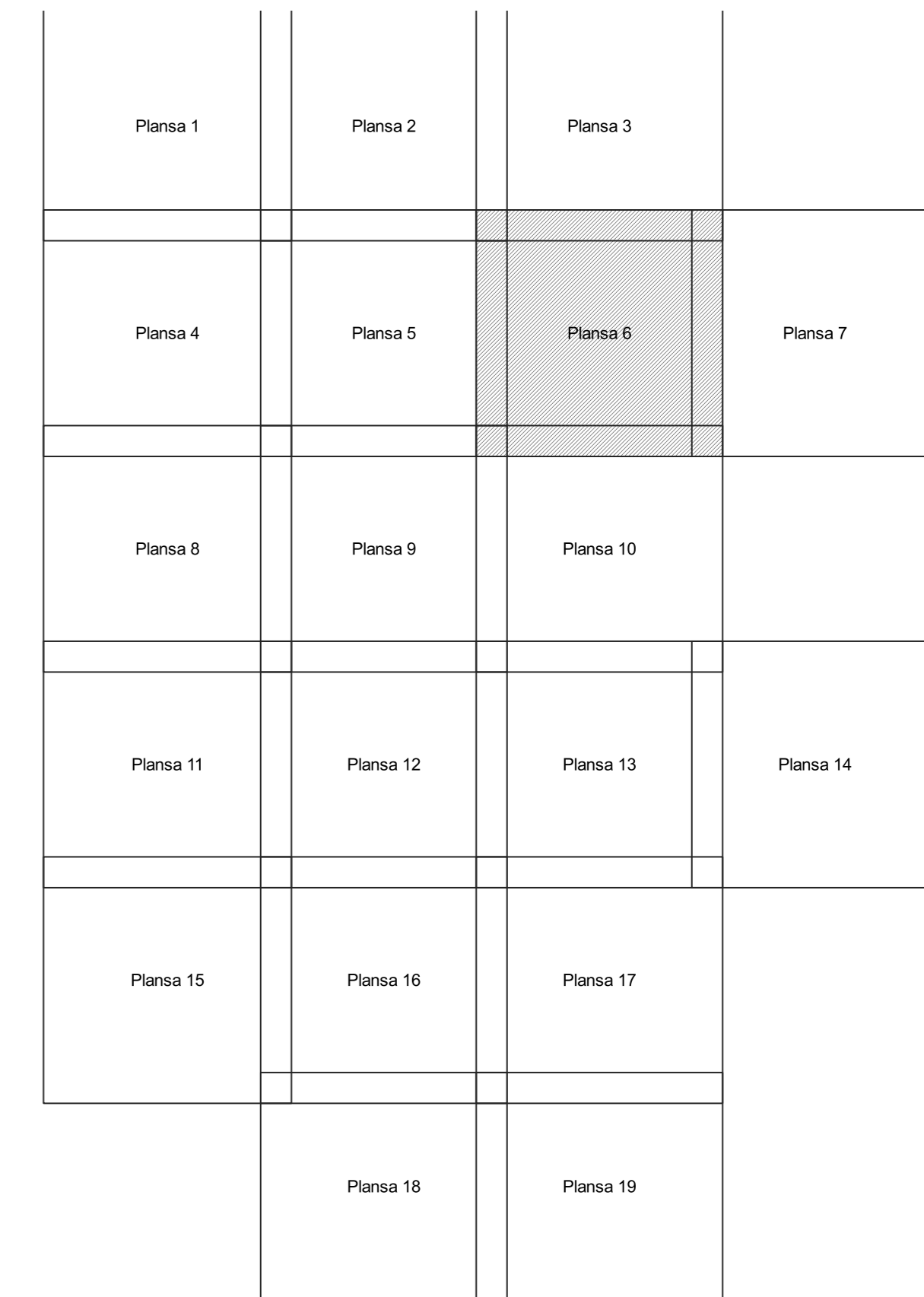



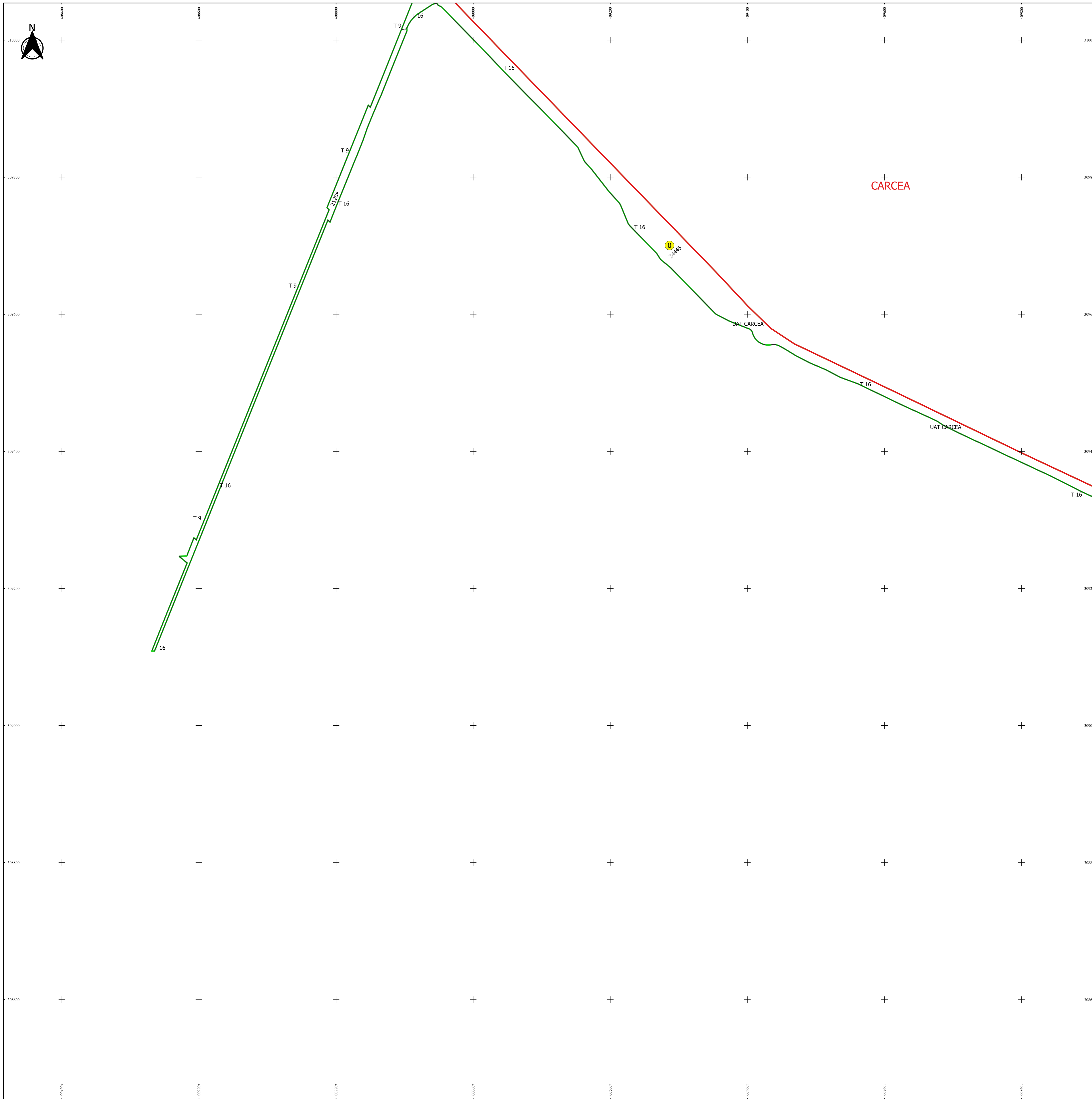
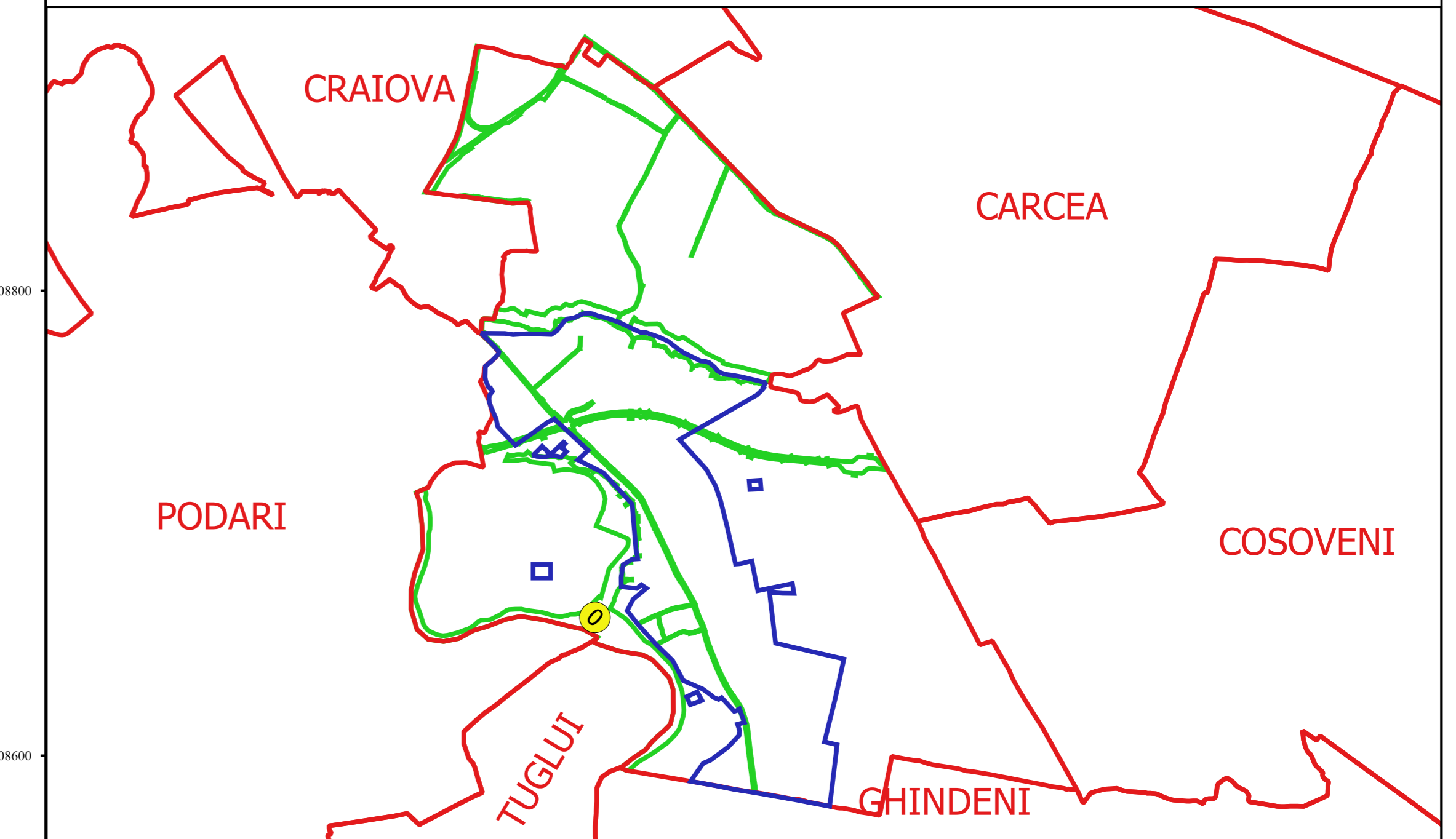
PLAN CADASTRAL
JUDEȚ DOLJ, UAT MALU MARE
Sectorul Cadastral 0
Spre publicare
Scara 1:2000
Sistem de proiecție "STEREO '70"
- Plansa 6 -

Schița de racordare a planșelor



- Legendă**
- Limită sector
 - Limită UAT
 - Limită intravilan
 - Limită imobil
 - Limită tarla
 - 0 Număr sector
 - 19262 Număr imobil
 - 112 Număr tarla
 - T.21 Toponimie

Schița dispunerii sectorului cadastral



Proiectant
 Ing. GEORGHE CĂSTANU
 Ing. TUDOR CĂSTANU
 11/10/2018