

PLAN CADASTRAL

JUDEȚ DOLJ, UAT MALU MARE

Sectorul Cadastral 2

Spre publicare

Scara 1:1000

Sistem de proiecție "STEREO '70"

- Plansa 3 -

Schița de racordare a planșelor

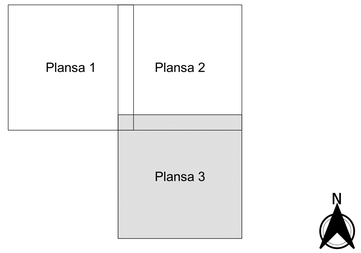

Legendă

- Limită sector
- Limită UAT
- Limită intravilan
- Limită imobil
- Limită construcții
- 2 Număr sector
- 7 Numar_administrativ
- 18263 Număr imobil
- 18241-C1 Număr construcții
- T 79 Toponimie

Schița dispunerii sectorului cadastral

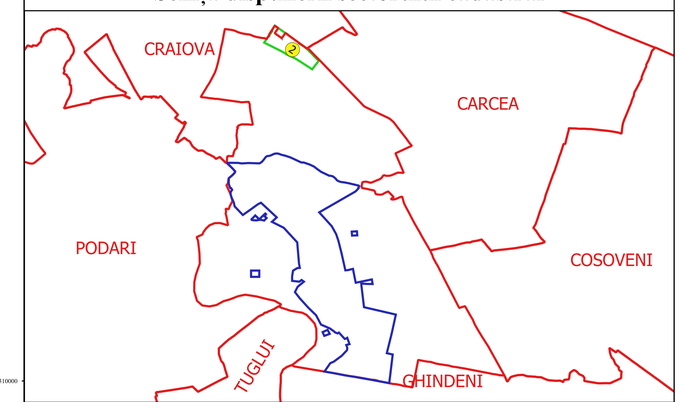

Executant
SC GEOAGRICADASTRU SRL
Ing. FILIP-CONSTANTIN
VULTURU
Data.....

FILIP-CONSTANTIN VULTURU
GEOAGRICADASTRU.COM

AVIZAT: Nr. C. 02. 204
Data: 2014-04-01
2014/04/01-08:11:54+0