PLAN CADASTRAL

JUDEȚ DOLJ, UAT PODARI

Sectorul Cadastral 0

Spre publicare

Scara 1:2000

Sistem de proiecție "STEREO '70"

- Plansa 6 -

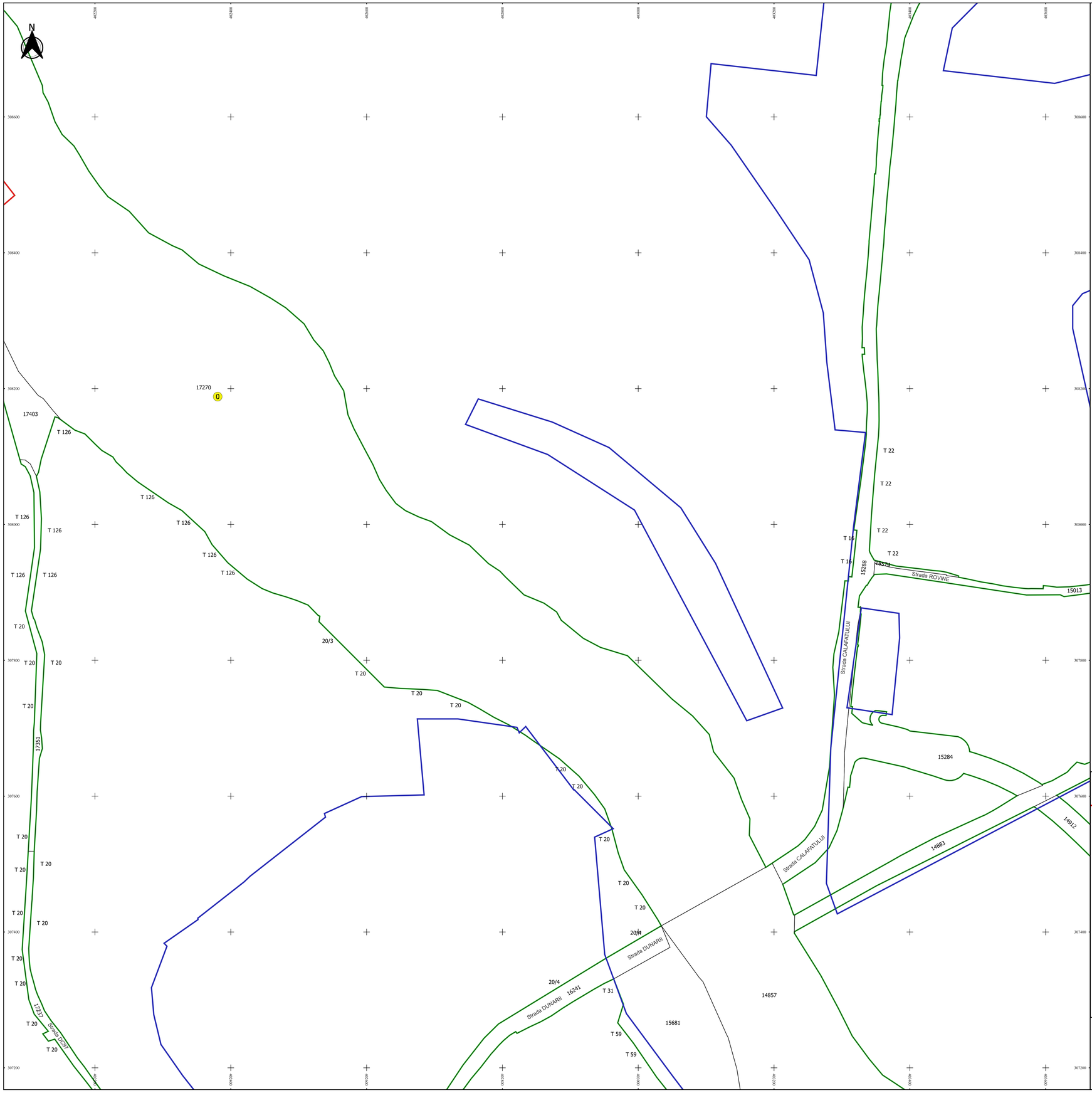

Schița de racordare a planșelor

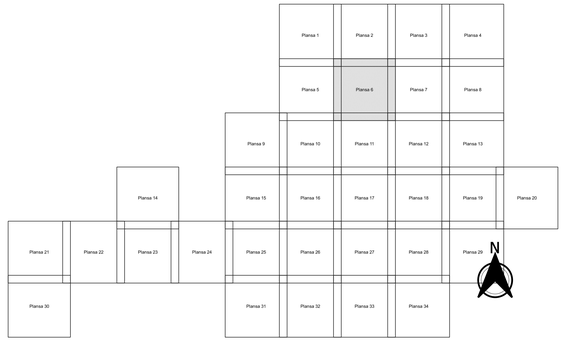

Legendă

- Limită sector
- Limită UAT
- Limită intravilan
- Limită imobil
- Limită construcții
- Limită tarla
- 0 Număr sector
- 15078 Număr imobil
- 16149-C3 Număr construcții
- DN 56 Număr tarla
- T 65 Toponimie

Schița dispunerii sectorului cadastral

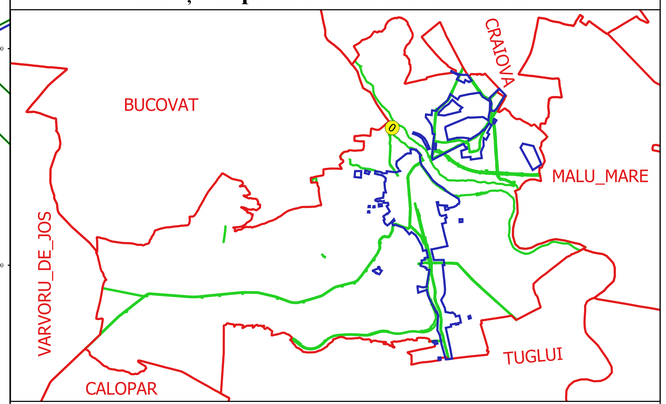

Executat
SC GEOGREECADASTRE SRL
FILIP CONSTANTIN
VULTURU
Data.....

FILIP-CONSTANTIN VULTURU
MOBIL: 0 - 0 - 0 - 0 - 0 - 0 - 0 - 0 - 0 - 0
EMAIL: VULTURU@YAHOO.COM
ANCPI: R. O. 0 0 1 0 0 4
2011/2009/0 0 1 0 0 4 0 0 0