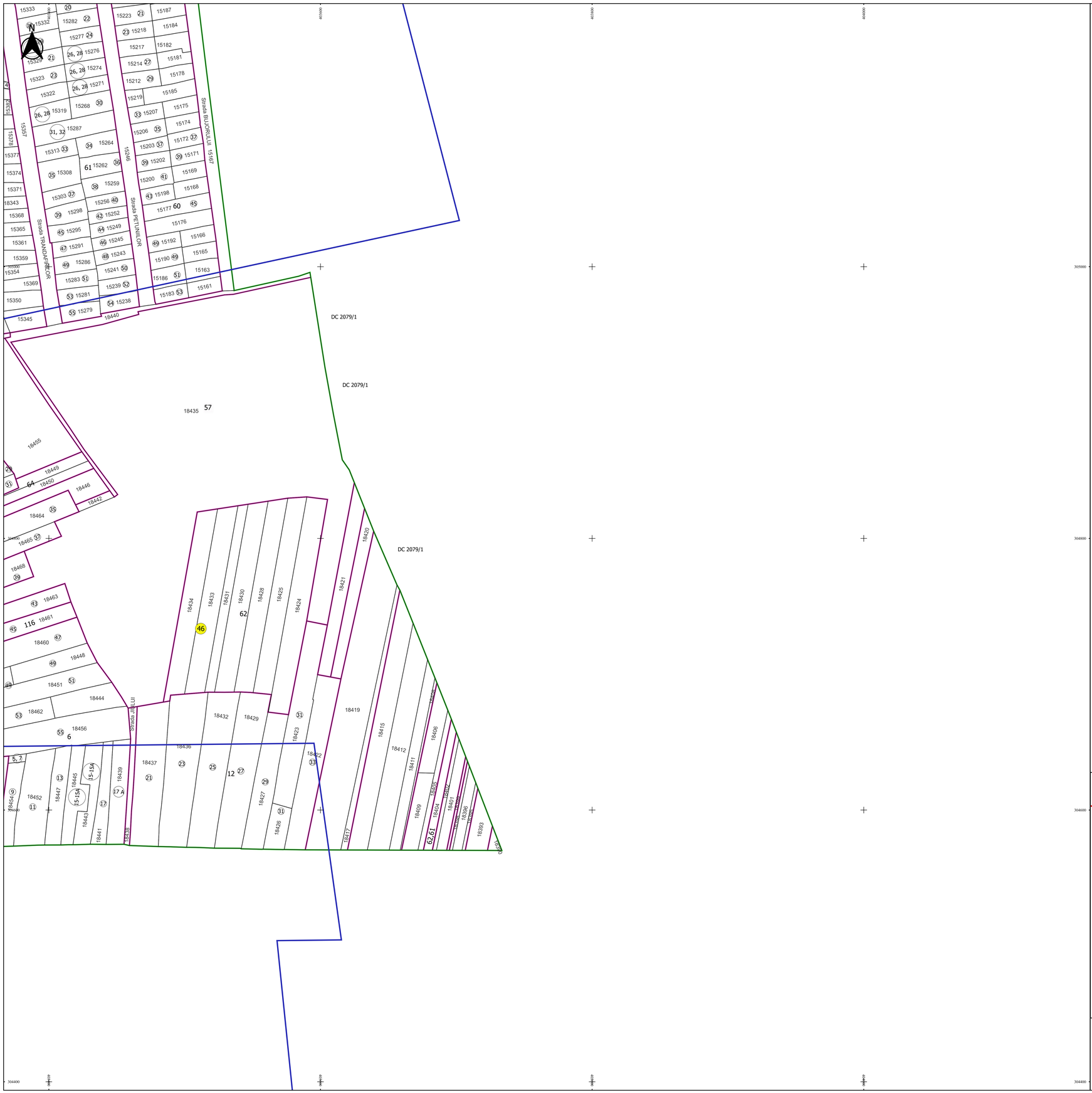

PLAN CADASTRAL

JUDEȚ DOLJ, UAT PODARI

Sectorul Cadastral 46

Spre publicare

Scara 1:1000

Sistem de proiecție "STEREO '70"

- Plansa 7 -

Schița de racordare a planșelor

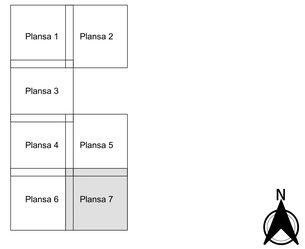

Legendă

- Limită sector
- Limită UAT
- Limită intravilan
- Limită imobil
- Limită tarla
- 46 Număr sector
- 10 Numar_administrativ
- 16149-C3 Număr construcții
- 41 Număr tarla
- DC 2079/1 Toponimie

Schița dispunerii sectorului cadastral

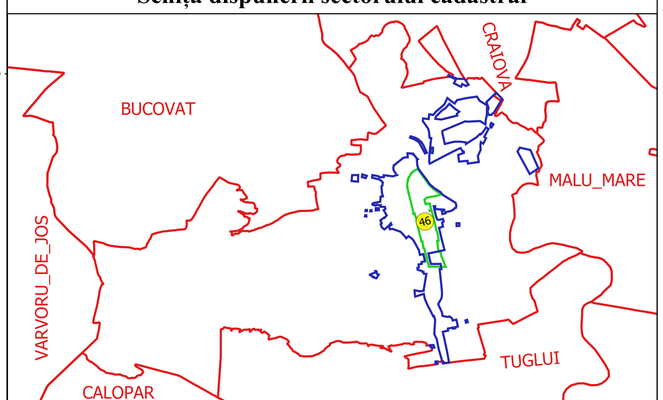

Executant
SC GEOMAGRICADASTRU SRL
Ing. FILIP CONSTANTIN VULTURU
Data.....

FILIP-CONSTANTIN VULTURU
office@geomagricadastru.com

ANCPI: A. O. nr. 274
Semnat digital
20110429154811+03'00'