PLAN CADASTRAL

JUDEȚ DOLJ, UAT PODARI
Sectorul Cadastral 5
Spre publicare
Scara 1:2000
Sistem de proiecție "STEREO '70"
- Planșa 1 -

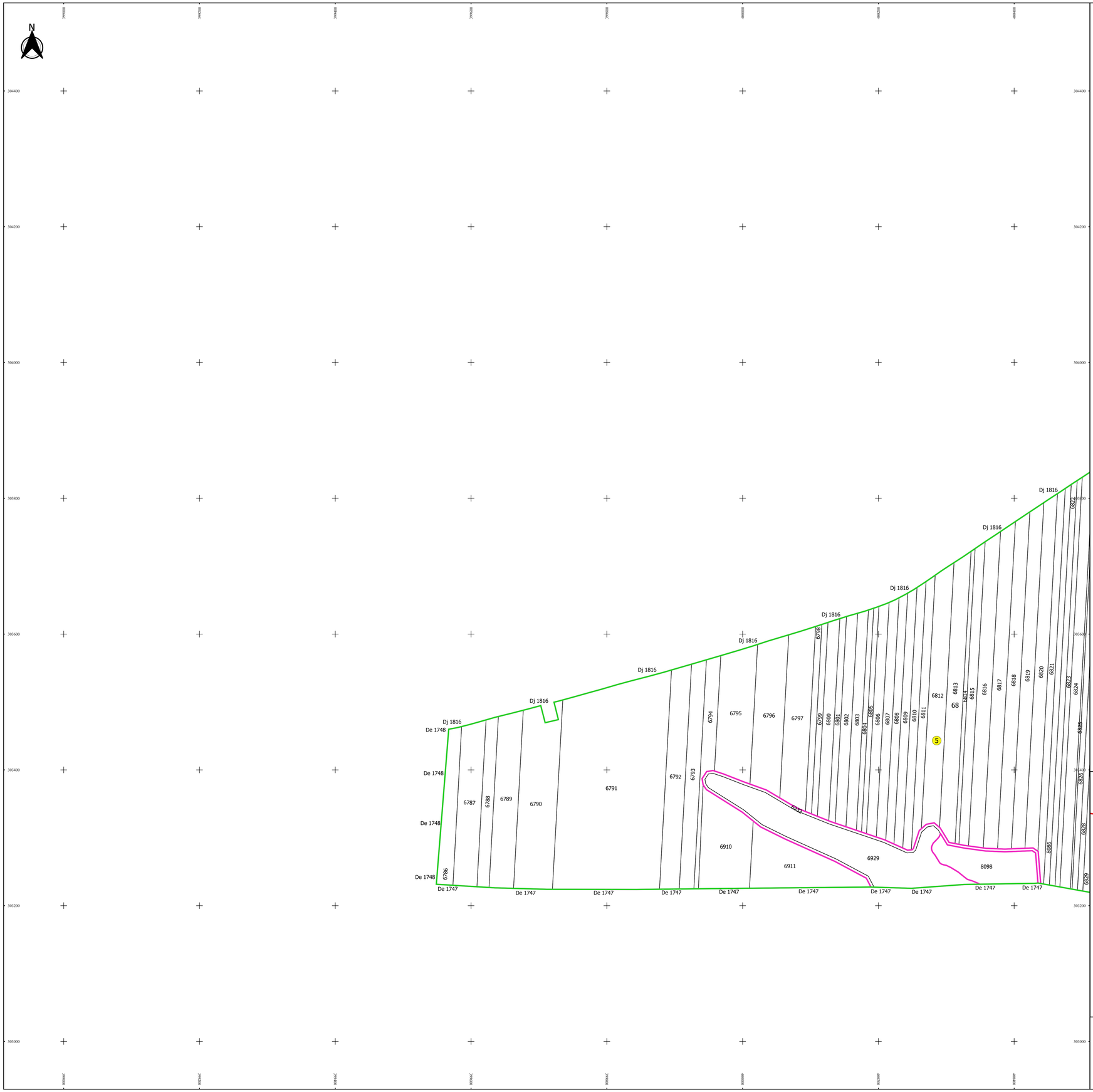

Schița de racordare a planșelor

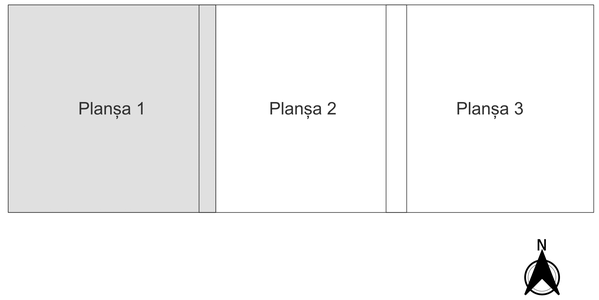

Legendă

- Limită sector
- Limită UAT
- Limită intravilan
- Limită imobil
- Limită tarla
- 5 Număr sector
- 6790 Număr imobil
- 68 Număr tarla
- DE 1747 Toponimie

Schița dispunerii sectorului cadastral

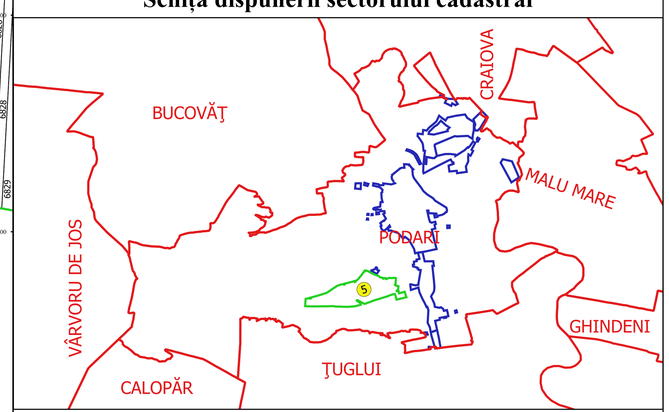

Executat
SC GEOMEC CADASTRU SRL
FILIP-CONSTANTIN VULTURE-CONSTANTIN VULTUR
Data.....

FILIP-CONSTANTIN VULTURE
OFICIUL DE CADASTRU
MELDEL S. SL 294
Semn Digital
2011/06/09 08:08:05+02