PLAN CADASTRAL

JUDEȚ DOLJ, UAT SILIȘTEA CRUCII
Sectorul Cadastral 1
Spre publicare
Scara 1:2000
Sistem de proiecție "STEREO '70"
- Planșa 1 -



Schița de racordare a planșelor

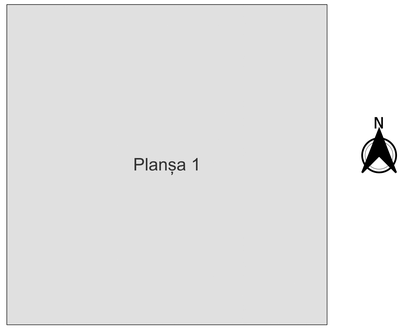

Legendă

- Limită sector
- Limită UAT
- Limită intravilan
- Limită imobil
- Limită tarla
- 1 Număr sector
- 6728 Număr imobil
- 20 Număr tarla
- UAT Cioroiasi Toponimie

Schița dispunerii sectorului cadastral

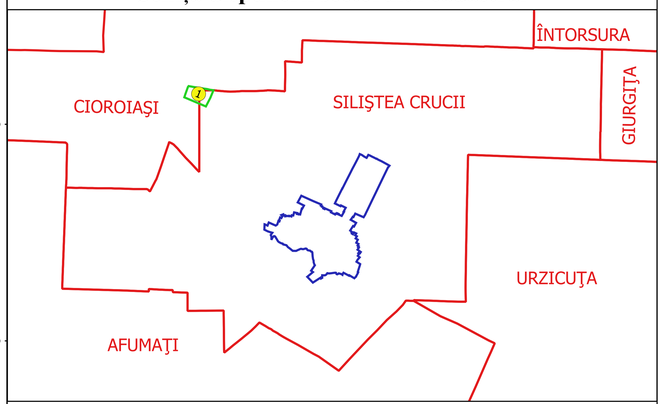

Executant
SC GEOAGRICADASTRU SRL
Ing. FILIP CONSTANTIN.
VULTURU
Data.....

F FILIP-CONSTANTIN VULTURU
ANCPI-RO-11-RL-199
Data.....
(SEMNATURA ELECTRONICA CALIFICATA)