

PLAN CADASTRAL

JUDEȚ DOLJ, UAT SILIȘTEA CRUCII

Sectorul Cadastral 12

Spre publicare

Scara 1:2000

Sistem de proiecție "STEREO '70"

- Planșa 1 -

Schița de racordare a planșelor



Legendă

- Limită sector
- Limită UAT
- Limită intravilan
- Limită imobil
- Limită tarla
- 12 Număr sector
- 3022 Număr imobil
- 12 Număr tarla
- T49 Toponimie

Schița dispunerii sectorului cadastral

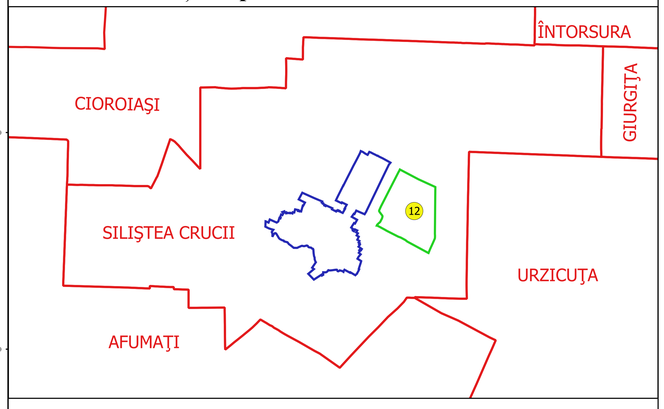

Executant
SC GEOGRIC CADASTRU SRL
ing. FILIP CONSTANTIN
VÂLTURI
Data.....

* FILIP-CONSTANTIN DE VÂLTURI *
geogric@yahoo.com

MEMB. A: 21.294
MEMB. B: 21.295
2011/2008/RO/21402