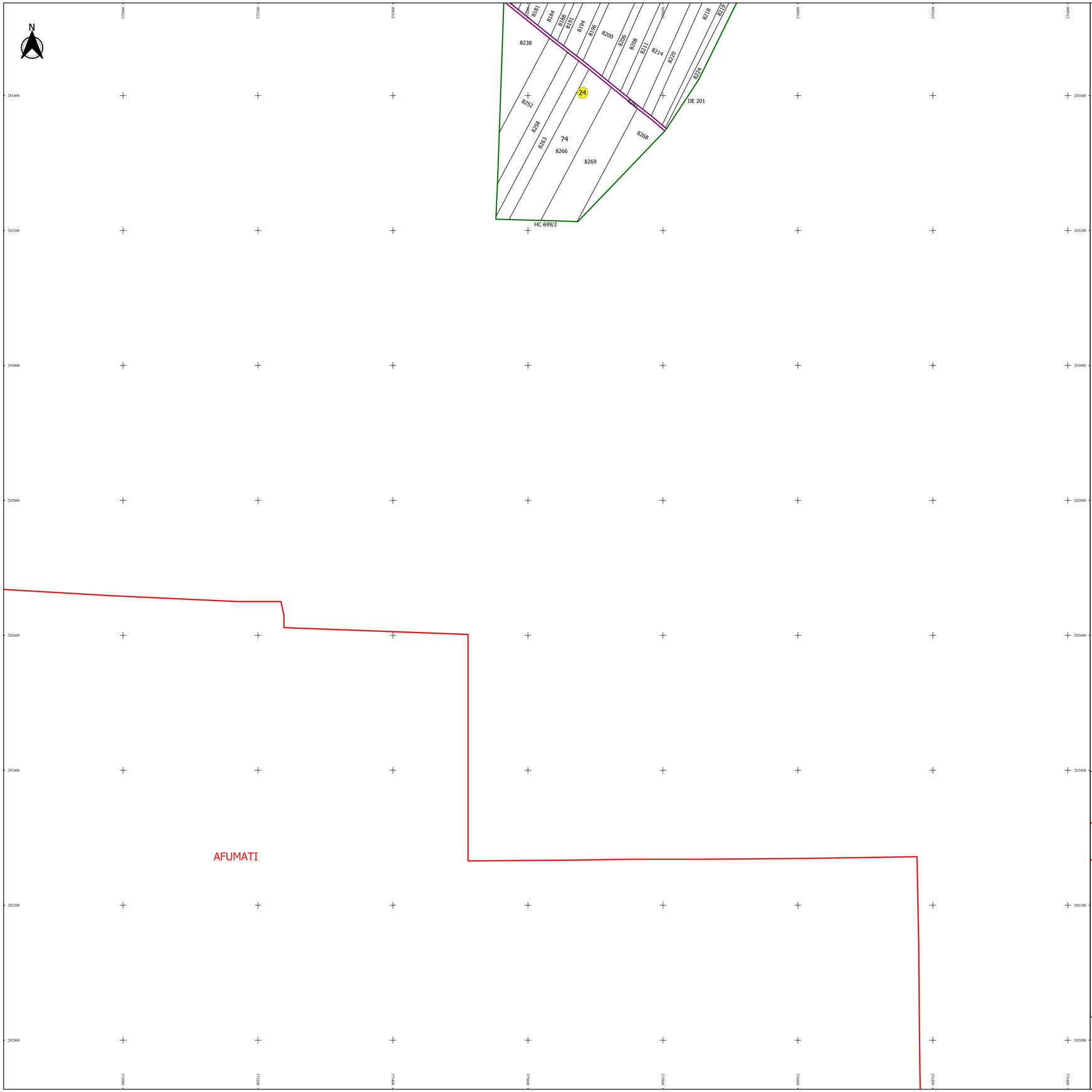

PLAN CADASTRAL

JUDEȚ DOLJ, UAT SILISTEA CRUCII

Sectorul Cadastral 24

Spre publicare

Scara 1:2000

Sistem de proiecție "STEREO '70"

- Plansa 2 -

Schița de racordare a planșelor



Legendă

- Limită sector
- Limită UAT
- Limită intravilan
- Limită imobil
- Limită tarla
- 24 Număr sector
- 8022 Număr imobil
- 75 Număr tarla
- DE 727 Toponimie

Schița dispunerii sectorului cadastral

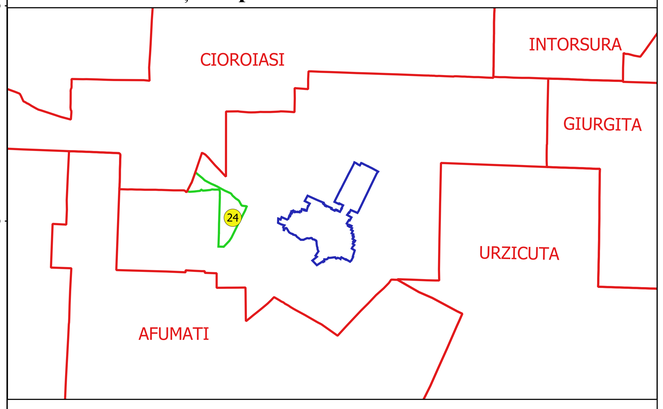

Executat
SC GEOGREI CADASTRU SRL
ing. FILIP-CONSTANTIN
VULTURE
Data.....

FILIP-CONSTANTIN VULTURE
VULTURE@LIVEMAIL.COM

semnat digital
20150220T08:05:56+36