PLAN CADASTRAL

JUDEȚ DOLJ, UAT SILIȘTEA CRUCII

Sectorul Cadastral 3

Spre publicare

Scara 1:2000

Sistem de proiecție "STEREO '70"

- Planșa 3 -

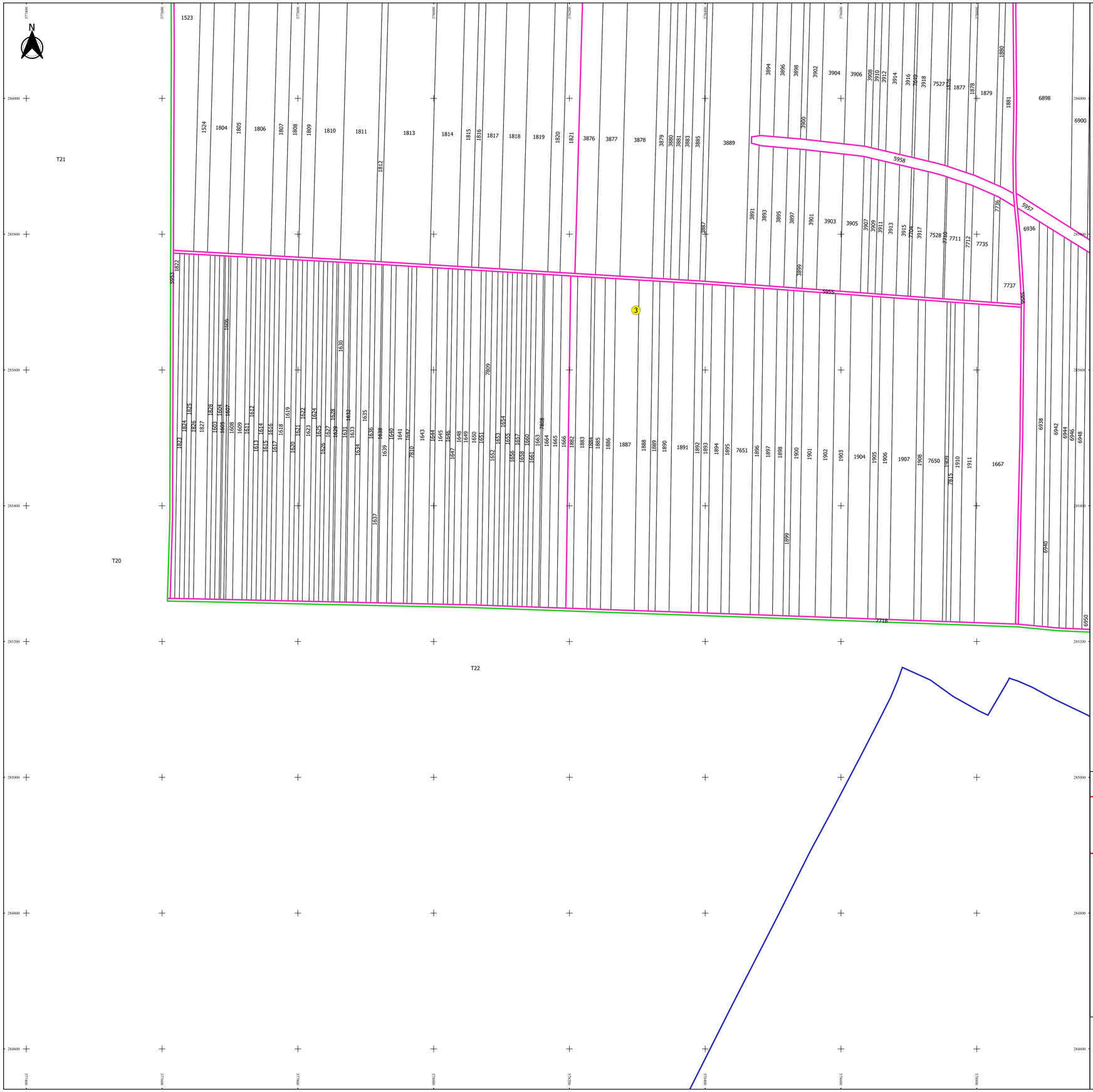

Schița de racordare a planșelor

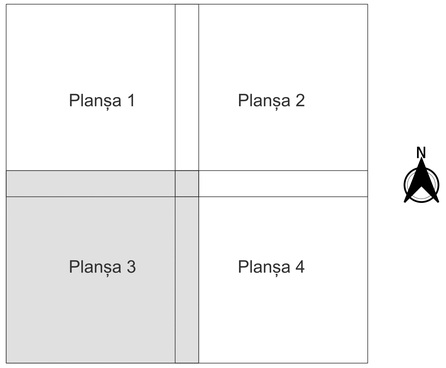

Legendă

- Limită sector
- Limită UAT
- Limită intravilan
- Limită imobil
- Limită tarla
- 3 Număr sector
- 1694 Număr imobil
- 31 Număr tarla
- UAT Cioroiasi Toponimie

Schița dispunerii sectorului cadastral

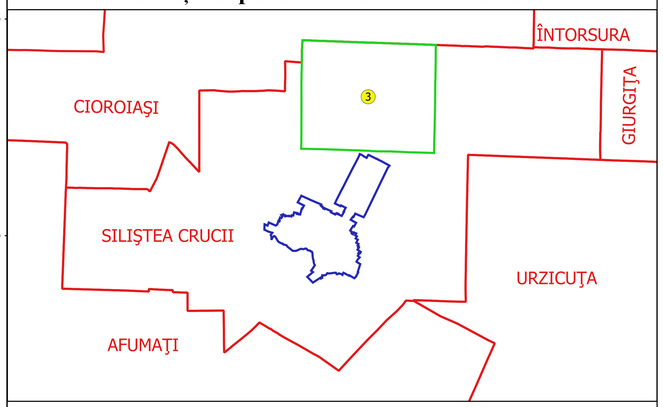

Executant
SC GEOAGRICADASTRU SRL
Ing. FILIP CONSTANTIN
VULTURU
Data.....

FILIP-CORSTFART DE VULTURU
www.geoagricadastru.ro
RECIS A. O. 204
2012/2006/2007/2010/2013