PLAN CADASTRAL

JUDEȚ DOLJ, UAT SILIȘTEA CRUCII
Sectorul Cadastral 30
Spre publicare
Scara 1:2000
Sistem de proiecție "STEREO '70"
- Planșa 1 -

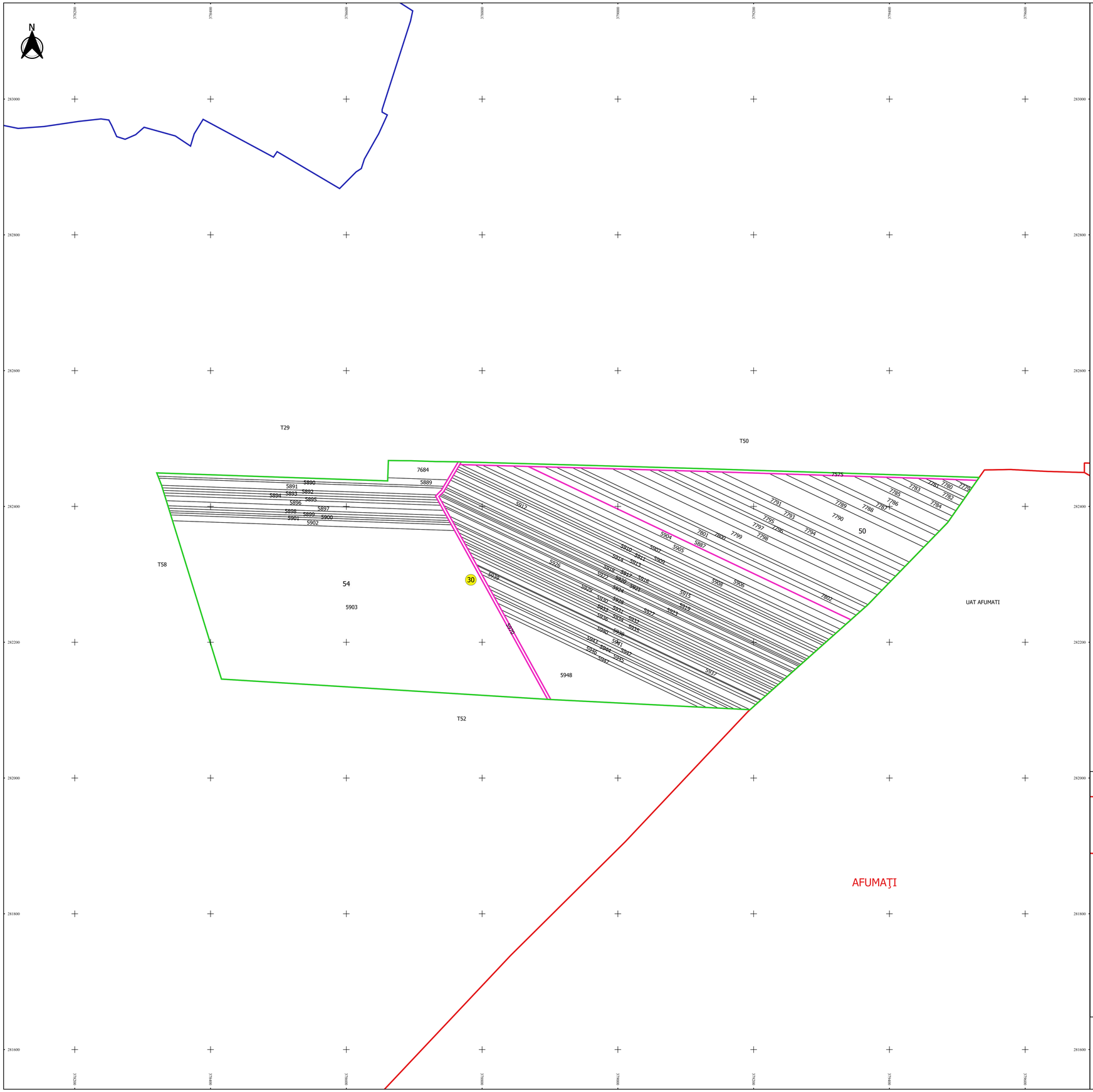

Schița de racordare a planșelor

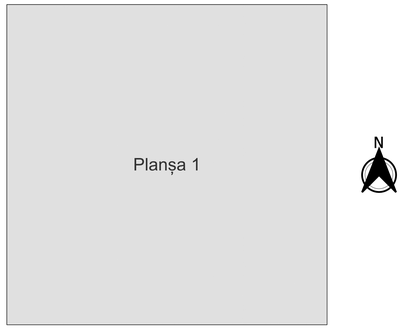

Legendă

- Limită sector
- Limită UAT
- Limită intravilan
- Limită imobil
- Limită tarla
- 30 Număr sector
- 5937 Număr imobil
- 50 Număr tarla
- T50 Toponimie

Schița dispunerii sectorului cadastral

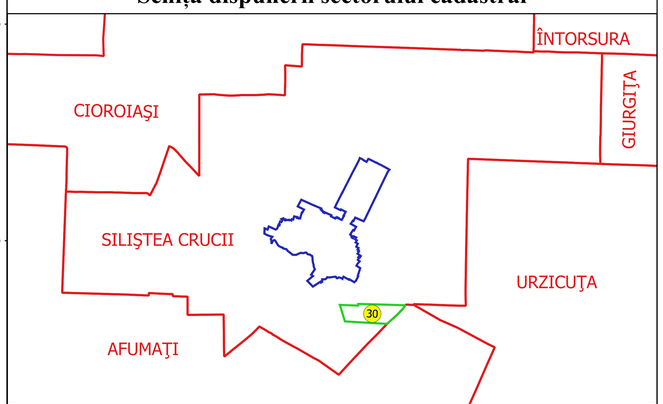

Executant
SC GEOAGRI CADASTRU SRL
ing. FILIP CONSTANTIN
VULTURU
Data.....

* FILIP-CONSTANTIN VULTURU *
GEOMETRU EXPERT CF

MEMB. A. N. ECC. RM
CONSILIUL REGIONAL
OLTENIA/OLTENIA/GALAȚI