PLAN CADASTRAL

JUDEȚ DOLJ, UAT SILIȘTEA CRUCII

Sectorul Cadastral 4

Spre publicare

Scara 1:2000

Sistem de proiecție "STEREO '70"

- Planșa 3 -

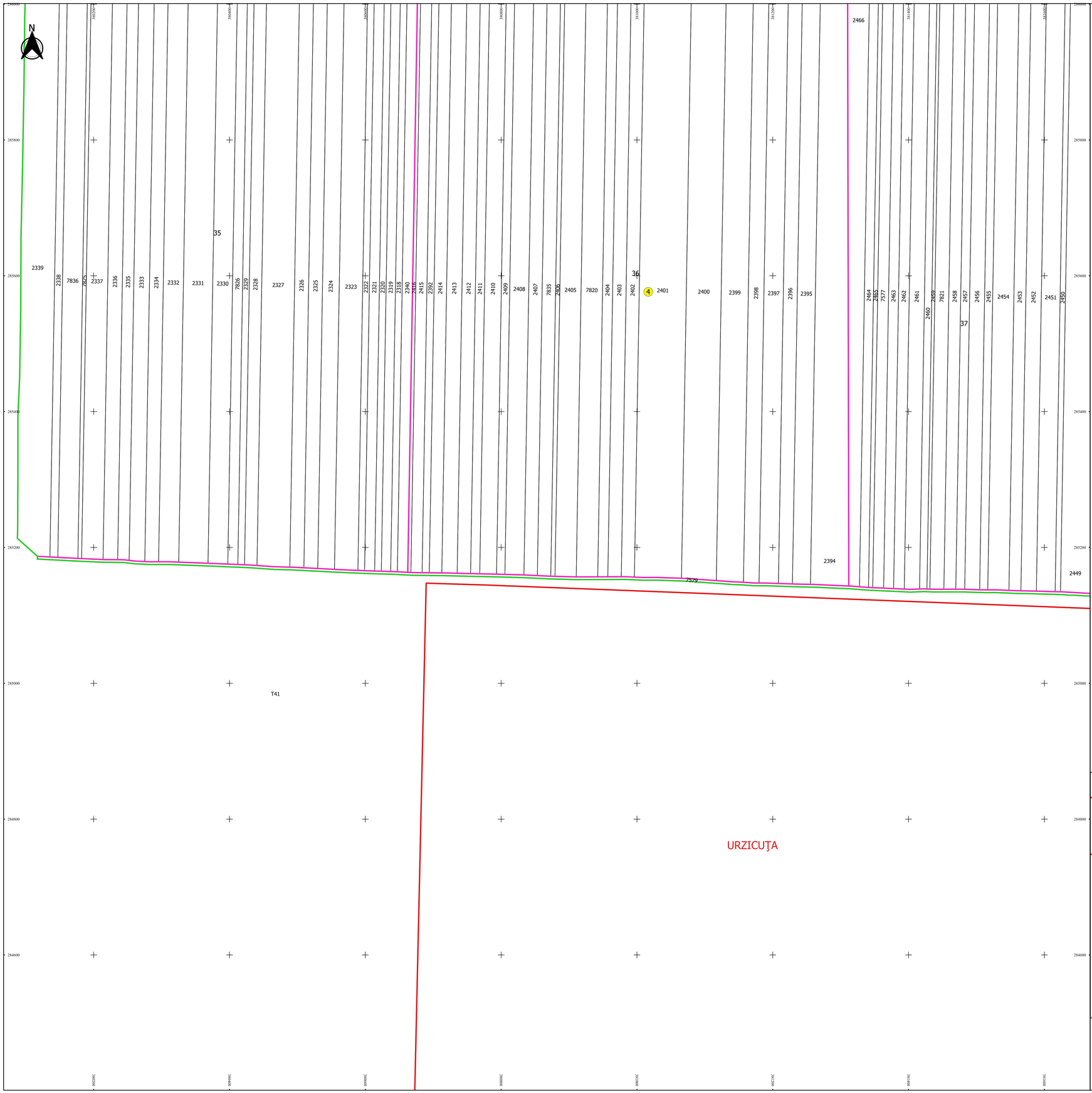

Schița de racordare a planșelor

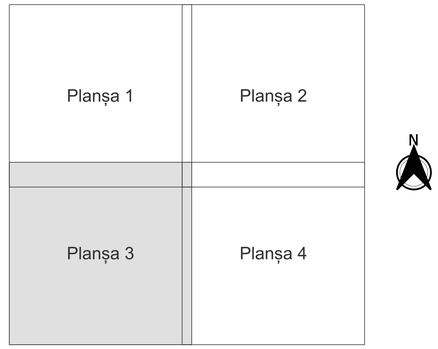

Legendă

- Limită sector
- Limită UAT
- Limită intravilan
- Limită imobil
- Limită tarla
- 4 Număr sector
- 7824 Număr imobil
- 37 Număr tarla
- T 34 Toponimie

Schița dispunerii sectorului cadastral

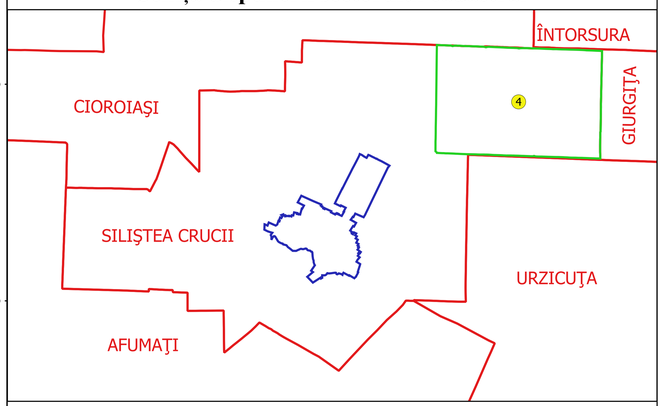

Executant
SC GEOAGRICADASTRU SRL
Ing. FILIP CONSTANTIN
VULTURU
Data.....

FILIP-CORSTAFIRT DE VULTURU
www.geoagricadastru.com

MEDIA S. R. L. 2000
J11/1290/2000 RO 13 4 4 4 4 0 0 0