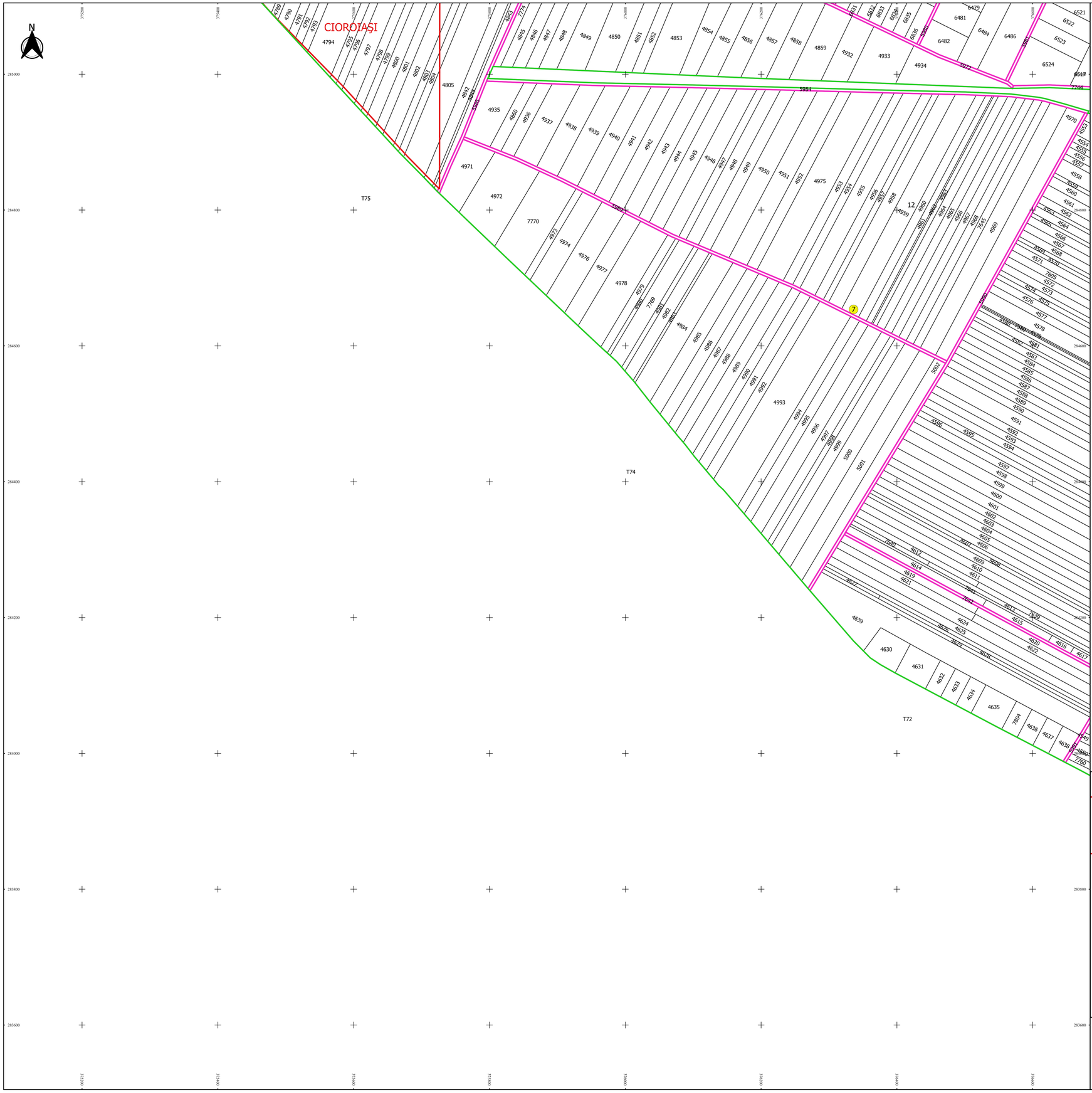

PLAN CADASTRAL

JUDEȚ DOLJ, UAT SILIŞTEA CRUCII

Sectorul Cadastral 7

Spre publicare

Scara 1:2000

Sistem de proiecție "STEREO '70"

- Planșa 3 -

Schița de racordare a planșelor

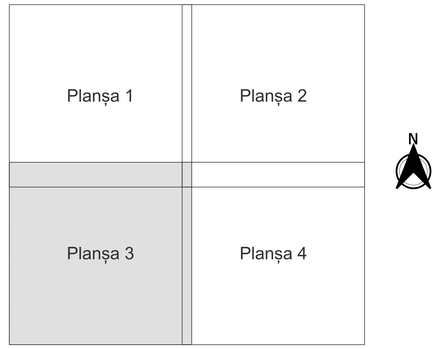

Legendă

- Limită sector
- Limită UAT
- Limită intravilan
- Limită imobil
- Limită tarla
- 7 Număr sector
- 7533 Număr imobil
- 20 Număr tarla
- T21 Toponimie

Schița dispunerii sectorului cadastral

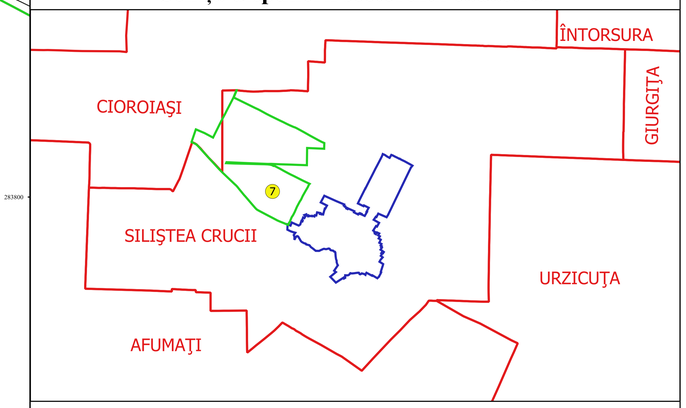

EXECUTANT:
SC GEOAGRICADASTRU SRL
Ing. FILIP CONSTANTIN
VULTURU
Data.....

* FILIP-CORESPARF DE VULTURU *
FILIP@GEOAGRICADASTRU.COM

MOB: 0 7 4 - 5 1 1 7 7 9
0 7 4 5 1 1 7 7 9 @ G M A I L . C O M