

PLAN CADASTRAL

JUDEȚ DOLJ, UAT SILISTEA CRUCII

Sectorul Cadastral 8

Spre publicare

Scara 1:2000

Sistem de proiecție "STEREO '70"

- Plansa 3 -

Schița de racordare a planșelor

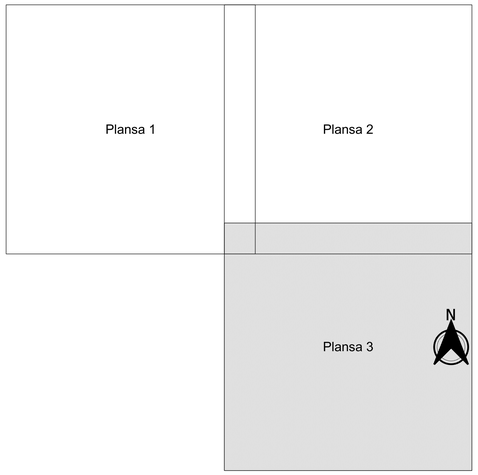

Legendă

- Limită sector
- Limită UAT
- Limită intravilan
- Limită imobil
- Limită tarla
- 8 Număr sector
- 7877 Număr imobil
- 71 Număr tarla
- T47 Toponimie

Schița dispunerii sectorului cadastral

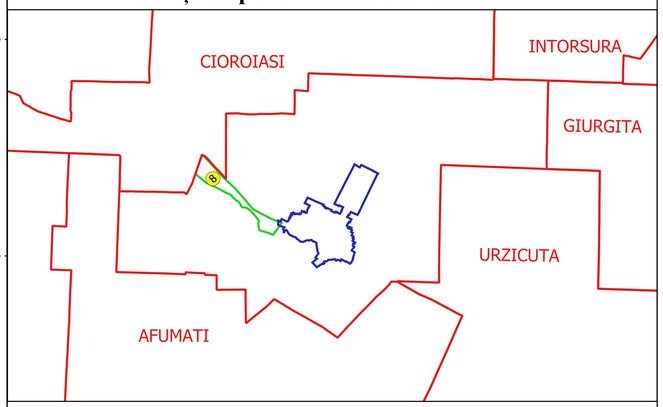

EXECUTANT
SC GEOAGRICADASTRU SRL
Ing. FILIP-CONSTANTIN
VULTURU
Data.....

FILIP-CONSTANTIN VULTURU
GEOAGRICADASTRU.COM

ANCPI: R. C. Jd. 204
Atestat: 4128/2012
20110429195855156a36