PLAN CADASTRAL

JUDEȚ DOLJ, UAT URZICUȚA
Sectorul Cadastral 2
Spre publicare
Scara 1:2000
Sistem de proiecție "STEREO '70"
- Planșa 4 -

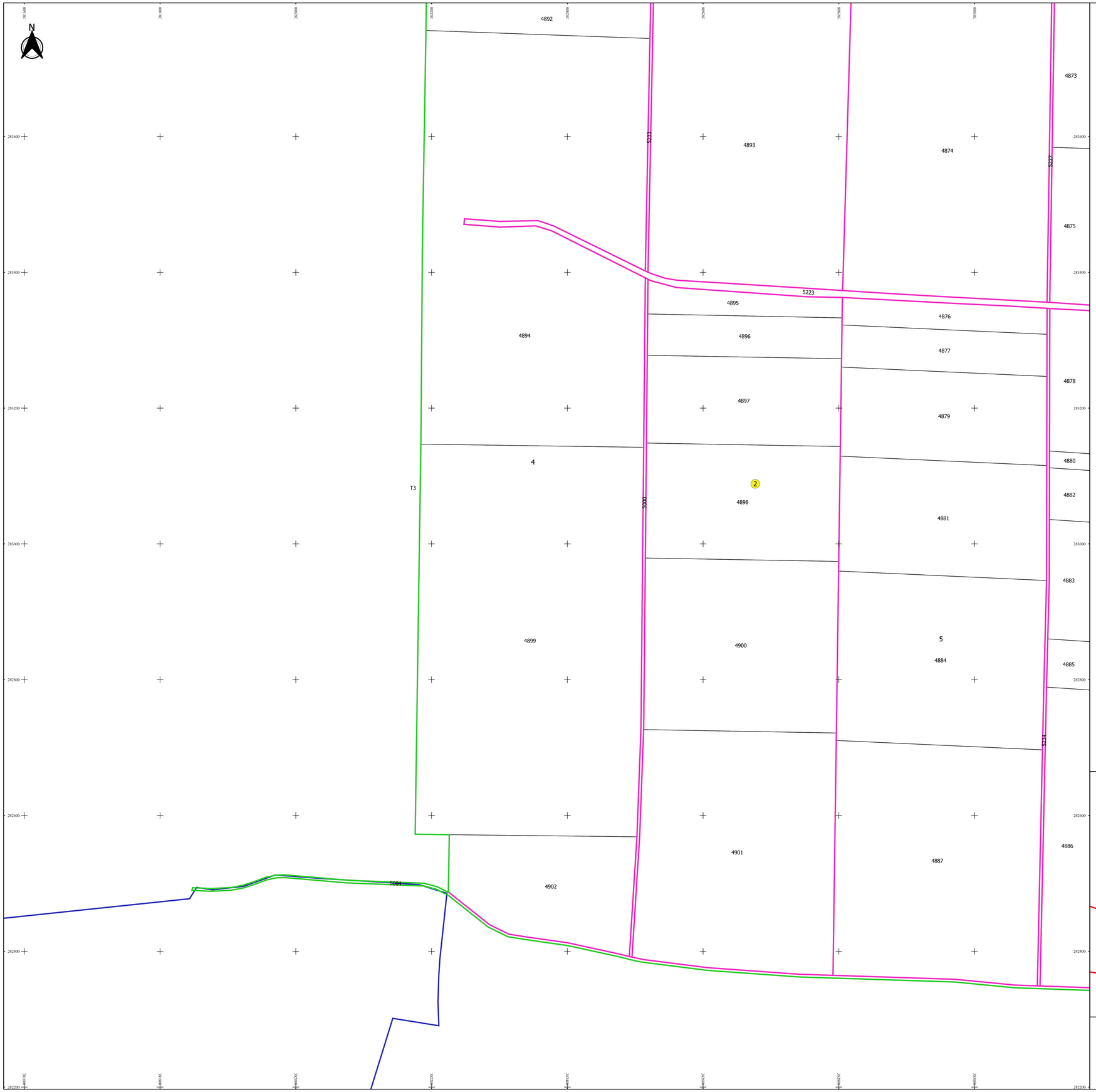

Schița de racordare a planșelor

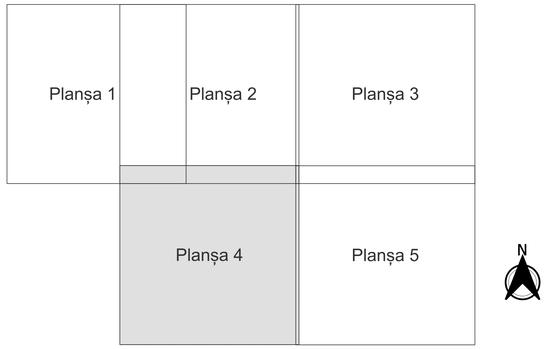

Legendă

- Limită sector
- Limită UAT
- Limită intravilan
- Limită imobil
- Limită tarla
- 2 Număr sector
- 4886 Număr imobil
- 5 Număr tarla
- CFR 53 Toponimie

Schița dispunerii sectorului cadastral

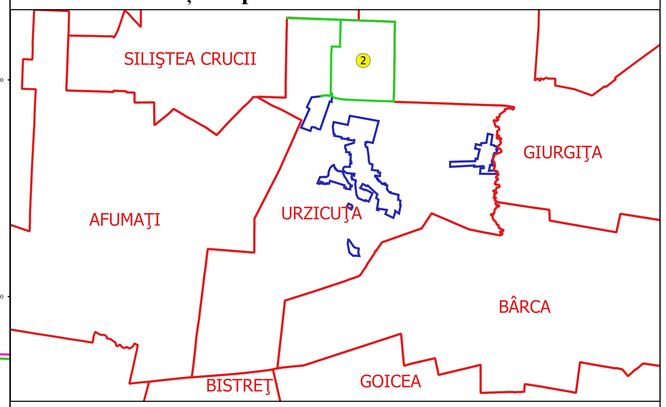

Executant
EC GEOAGRICADASTRU SRL
Ing. FILIP-CONSTANTIN
VULTURU
Data.....

FILIP-CONSTANTIN VULTURU
0723.097.129/0040.251.240
geoagricadastru@yahoo.com

ANCPI R. C. DJ. 254
Data emiterii: 18.01.2022