

PLAN CADASTRAL

JUDEȚ DOLJ, UAT URZICUȚA

Sectorul Cadastral 2

Spre publicare

Scara 1:2000

Sistem de proiecție "STEREO '70"

- Planșa 5 -

Schița de racordare a planșelor

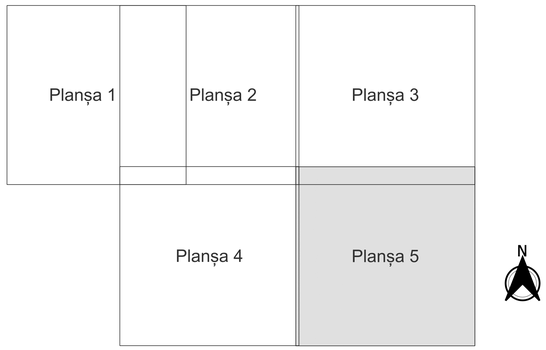

Legendă

- Limită sector
- Limită UAT
- Limită intravilan
- Limită imobil
- Limită tarla
- 2 Număr sector
- 4886 Număr imobil
- 5 Număr tarla
- CFR 53 Toponimie

Schița dispunerii sectorului cadastral

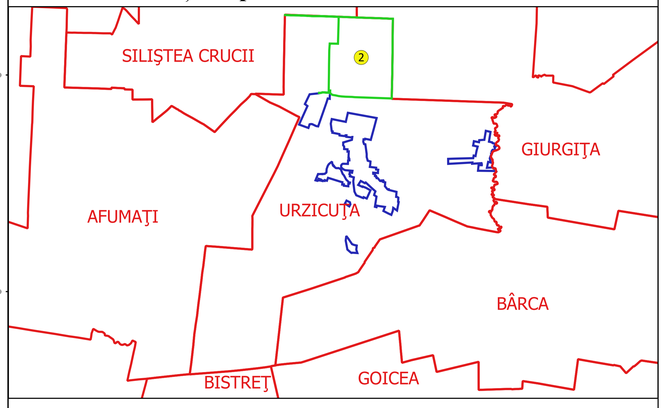

Executant
SC GEOGRIC CADASTRU SRL
ing. FILIP-CONSTANTIN VULTURU
Data.....

FILIP-CONSTANTIN VULTURU
OFICIULCADASTRU.COM

ANCPI-R, C. SC. 204
Obiectul: 36.01.01