PLAN CADASTRAL

JUDEȚ GALATI, UAT BARCEA
Sectorul Cadastral 13
Spre publicare
Scara 1:1000
Sistem de proiecție "STEREO '70"
- Plansa 1 -

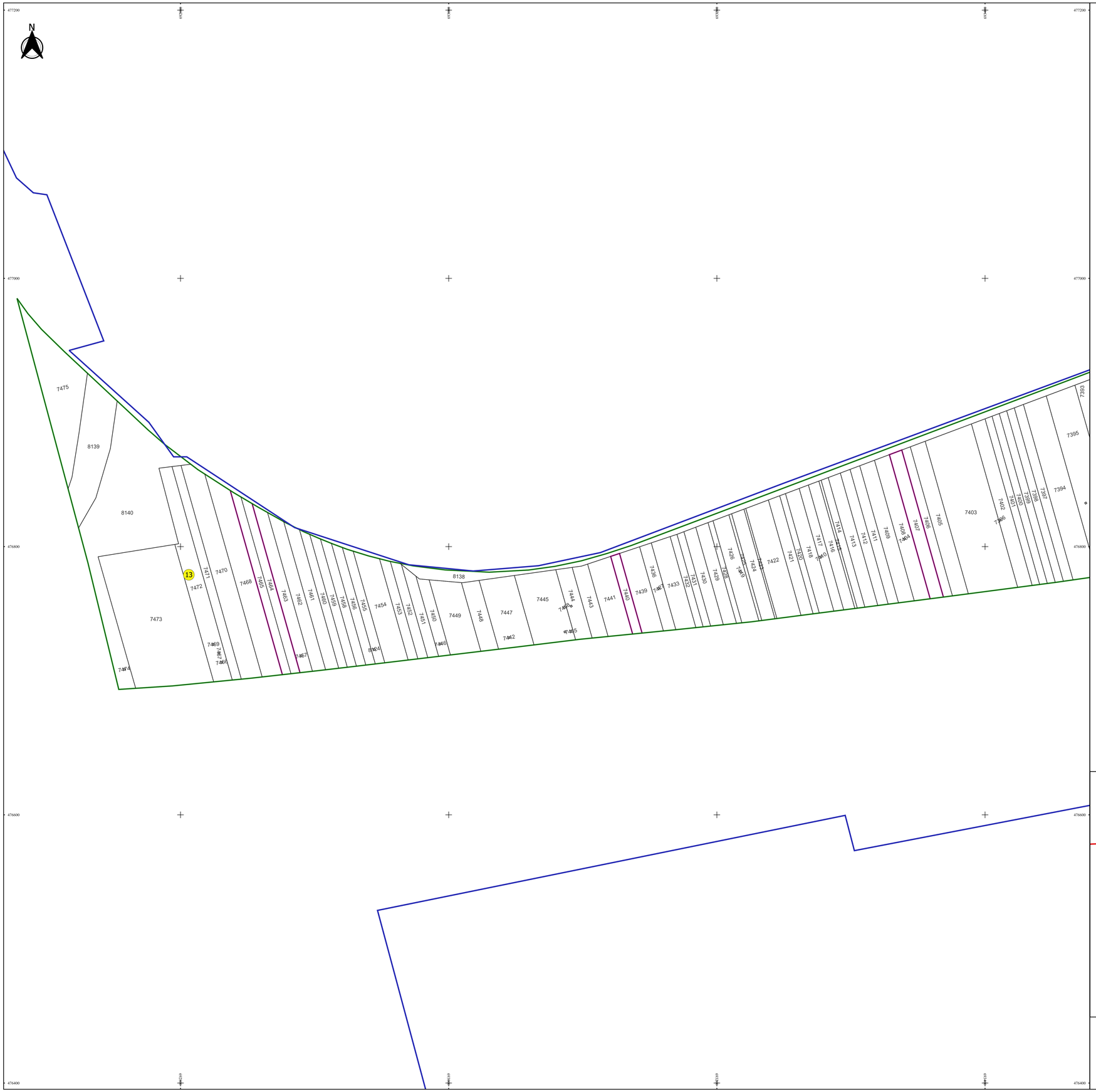

Schița de racordare a planșelor

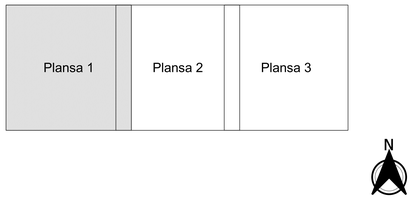

Legendă

- Limită sector
- Limită UAT
- Limită intravilan
- Limită imobil
- Limită construcții
- Limită tarla
- 13 Număr sector
- 7390 Număr imobil
- T 45 Toponimie

Schița dispunerii sectorului cadastral

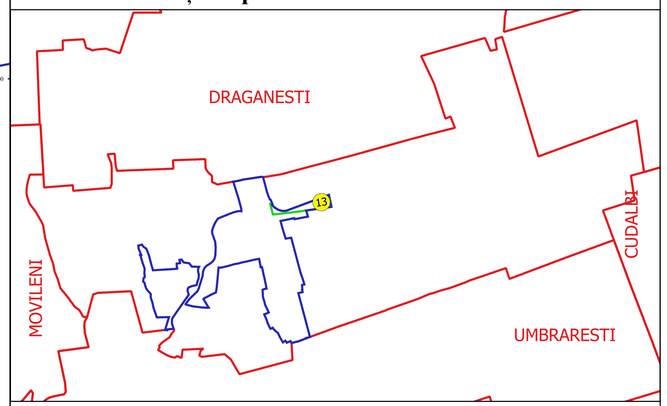

Executant
SC GEOAGRICADASTRU SRL
ing. ELEONORA-ALINA ANTON
Data.....

ELEONORA-ALINA ANTON
CADRU ANCPI
MEMBRU A. G. POU
NIVEL 2 ANCPI