

PLAN CADASTRAL

JUDEȚ GALATI, UAT BARCEA

Sectorul Cadastral 13

Spre publicare

Scara 1:1000

Sistem de proiecție "STEREO '70"

- Plansa 2 -

Schița de racordare a planșelor

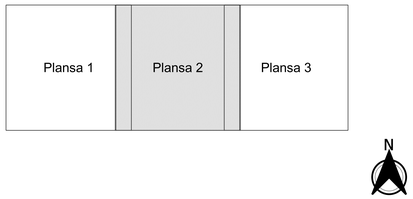

Legendă

- Limită sector
- Limită UAT
- Limită intravilan
- Limită imobil
- Limită construcții
- Limită tarla
- 13 Număr sector
- 7390 Număr imobil
- T 45 Toponimie

Schița dispunerii sectorului cadastral

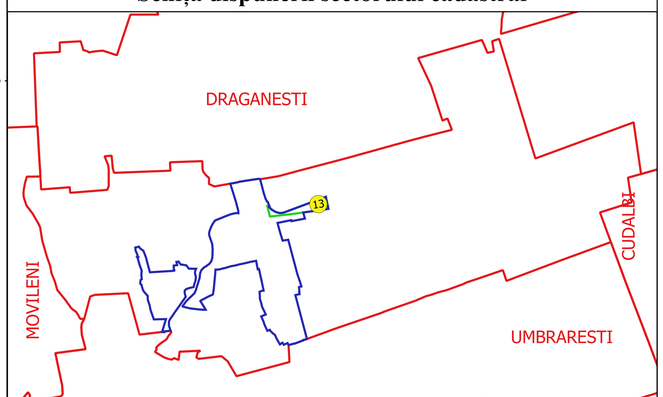

Executant
SC GEOAGRI CADASTRU SRL
Ing. ELEONORA-ALINA ANTON
Data.....

* ELEONORA-ALINA ANTON *
GEOMETRU EXPERT
CERTIFICAT
Seria A nr. 0297
Valabil 2 ani