

PLAN CADASTRAL

JUDEȚ GALATI, UAT BARCEA

Sectorul Cadastral 18

Spre publicare

Scara 1:1000

Sistem de proiecție "STEREO '70"

- Plansa 2 -

Schița de racordare a planșelor

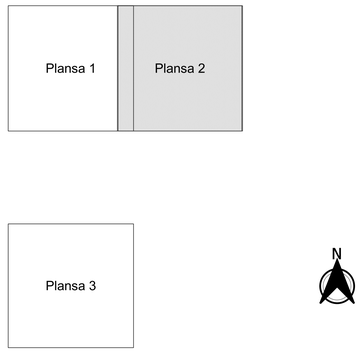

Legendă

- Limită sector
- Limită UAT
- Limită intravilan
- Limită imobil
- Limită construcții
- Limită tarla
- 18 Număr sector
- 8022 Număr imobil
- T 45 Toponimie

Schița dispunerii sectorului cadastral

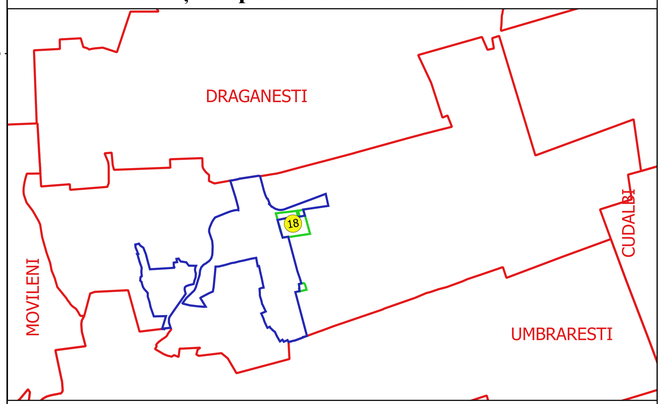

Executant
SC GEOAGRICADASTRU SRL
ing. ELEONORA-ALINA ANTON
Data.....

ELEONORA-ALINA ANTON
POSTUL MATEESCU

MATEI V. S. POP
INGINER GEODEZIST