PLAN CADASTRAL

JUDEȚ GALATI, UAT BARCEA

Sectorul Cadastral 19

Spre publicare

Scara 1:1000

Sistem de proiecție "STEREO '70"

- Plansa 1 -



Schița de racordare a planșelor

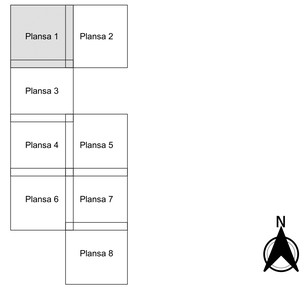

Legendă

- Limită sector
- Limită UAT
- Limită intravilan
- Limită imobil
- Limită construcții
- Limită tarla
- 19 Număr sector
- 7877 Număr imobil
- T 44/1 Toponimie

Schița dispunerii sectorului cadastral

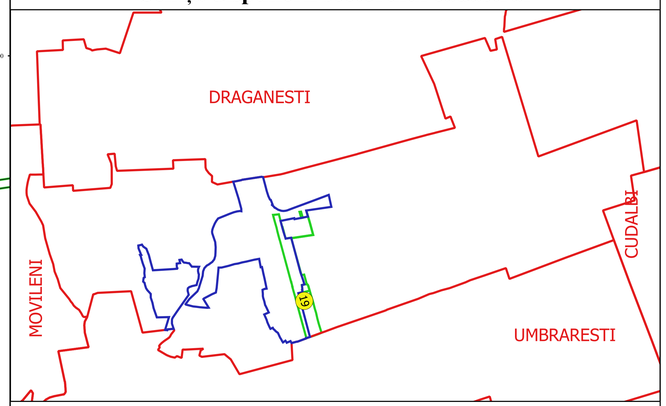

Executant
SC GEOAGRICADASTRU SRL
Ing. ELEONORA-ALINA ANTON
Data.....

ELEONORA-ALINA ANTON
CADRU GEODEZIE
Nr.Ex. 0 Nr. 0000
Data 00.00.0000