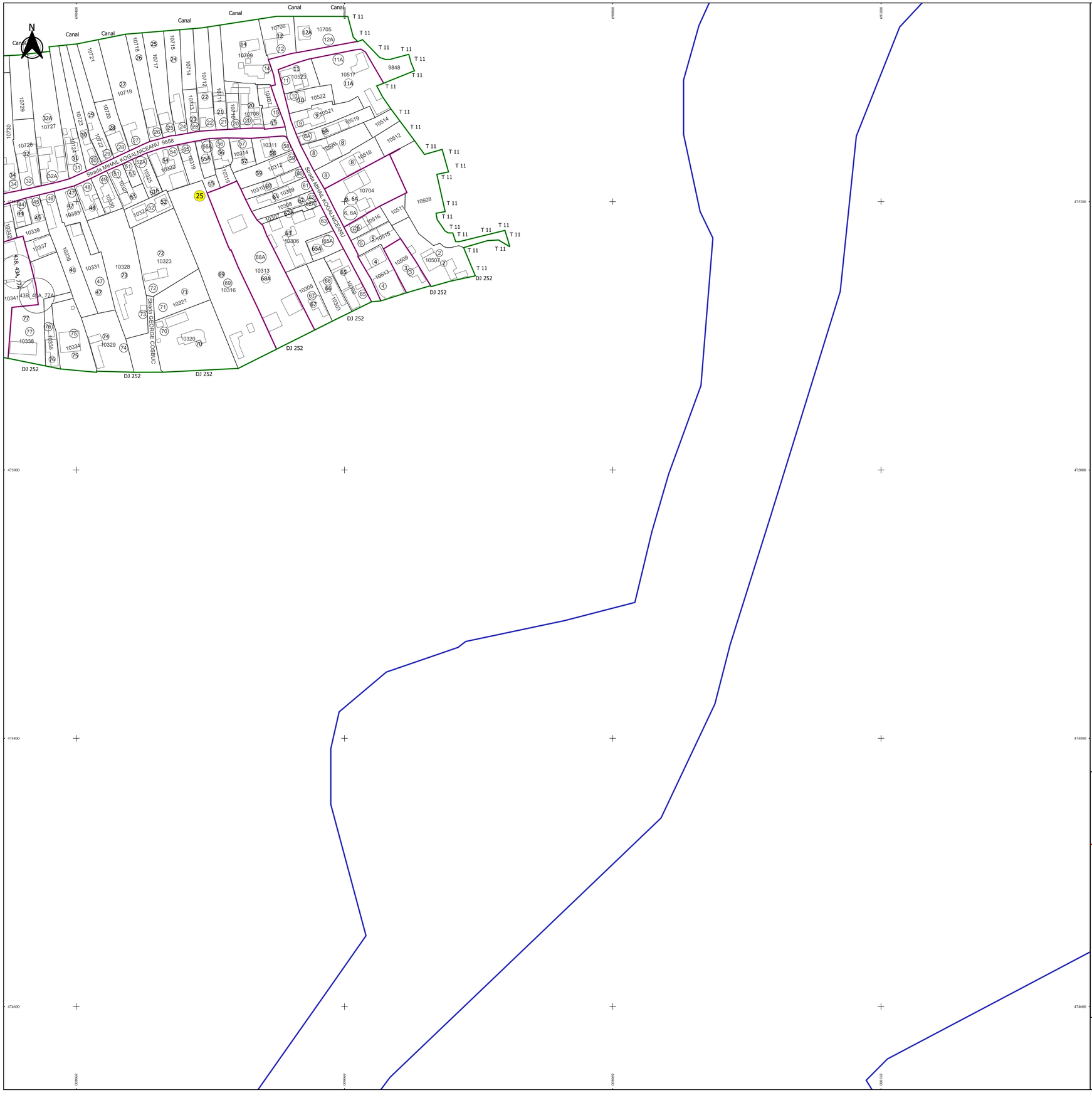

PLAN CADASTRAL

JUDEȚ GALATI, UAT BARCEA

Sectorul Cadastral 25

Spre publicare

Scara 1:1000

Sistem de proiecție "STEREO '70"

- Plansa 2 -

Schița de racordare a planșelor

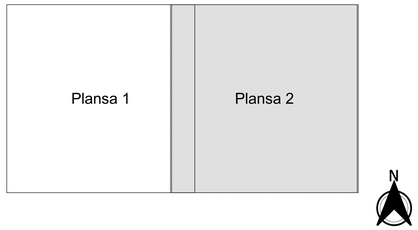

Legendă

- Limită sector
- Limită UAT
- Limită intravilan
- Limită imobil
- Limită construcții
- Limită tarla
- 25 Număr sector
- 36A Numar_administrativ
- 10734 Număr imobil
- T 11 Toponimie

Schița dispunerii sectorului cadastral

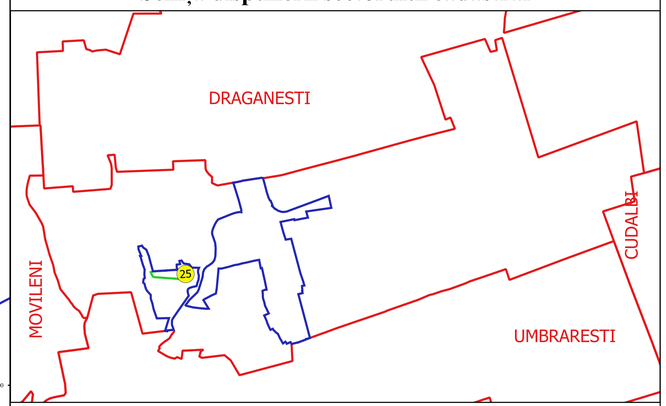

Executant
SC GEOAGRICADASTRU SRL
Ing. ELEONORA-ALINA ANTON
Data.....

ELEONORA-ALINA ANTON
Autorizat, geodezist, CGR

REFF: 1 & n. 2592
Certificat de atestare
2011/24/0/0/0/0/0/1/1/0/1/0/0/0/0/0