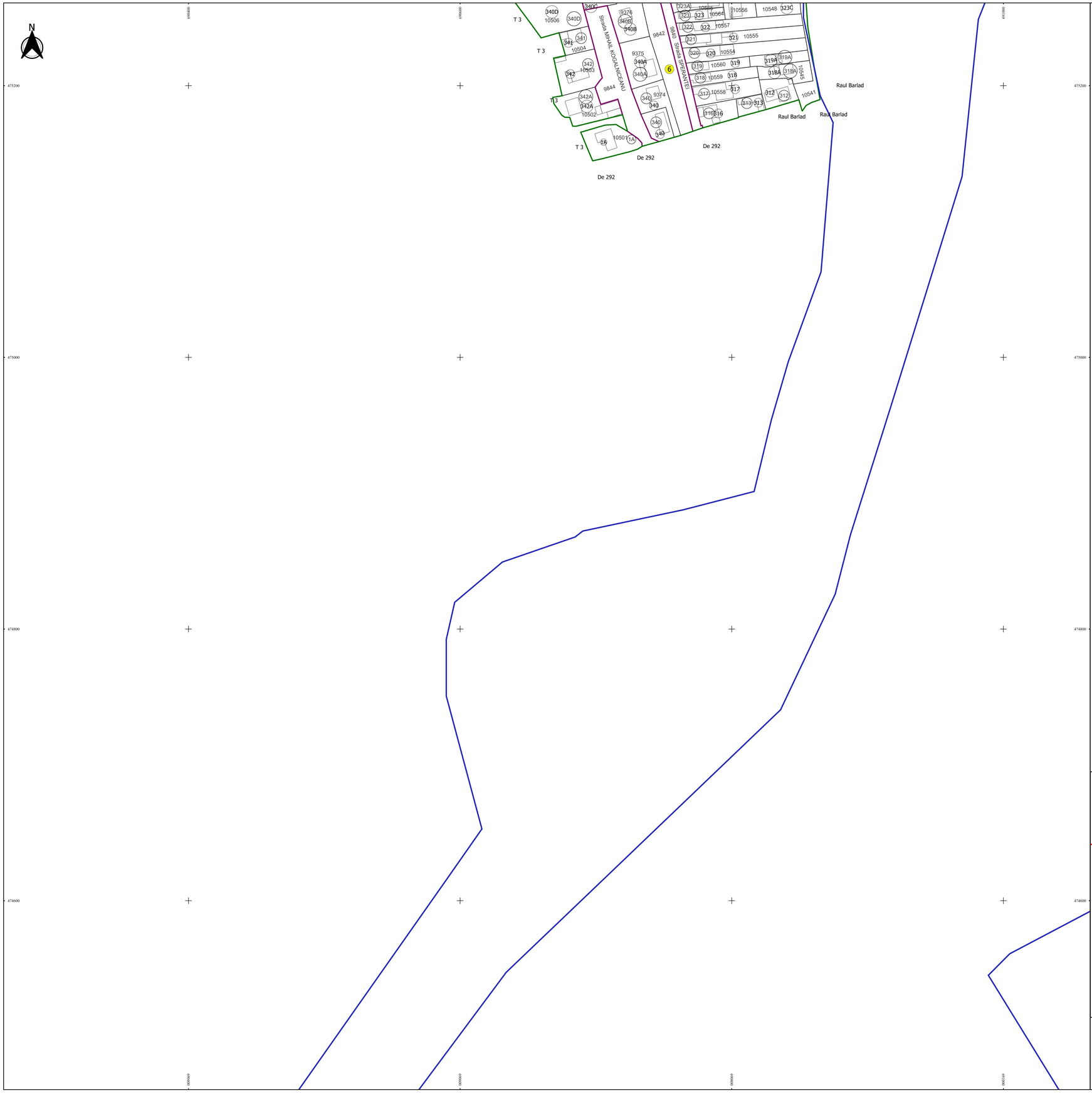

PLAN CADASTRAL

JUDEȚ GALATI, UAT BARCEA

Sectorul Cadastral 6

Spre publicare

Scara 1:1000

Sistem de proiecție "STEREO '70"

- Plansa 7 -

Schița de racordare a planșelor

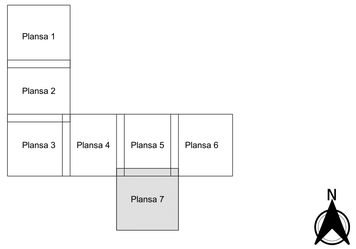

Legendă

- Limită sector
- Limită UAT
- Limită intravilan
- Limită imobil
- Limită construcții
- Limită tarla
- 6 Număr sector
- 322 Numar_administrativ
- 10563 Număr imobil
- T 3 Toponimie

Schița dispunerii sectorului cadastral

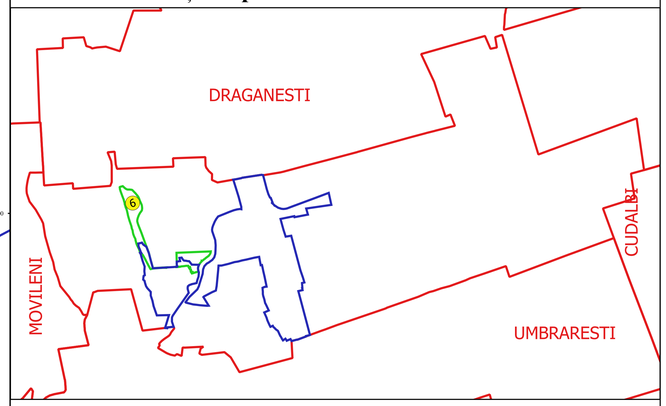

Executant:
SC GEOAGRICADASTRU SRL
Ing. ELEONORA-ALINA ANTON
Data.....

ELEONORA-ALINA ANTON
Cadastrul, geodezia, cartografia

OCPI: R. S. 3592
Contract: 2021/22
2011240200405010634049