PLAN CADASTRAL

JUDEȚ GALATI, UAT BARCEA

Sectorul Cadastral 0

Spre publicare

Scara 1:2000

Sistem de proiecție "STEREO '70"

- Plansa 15 -

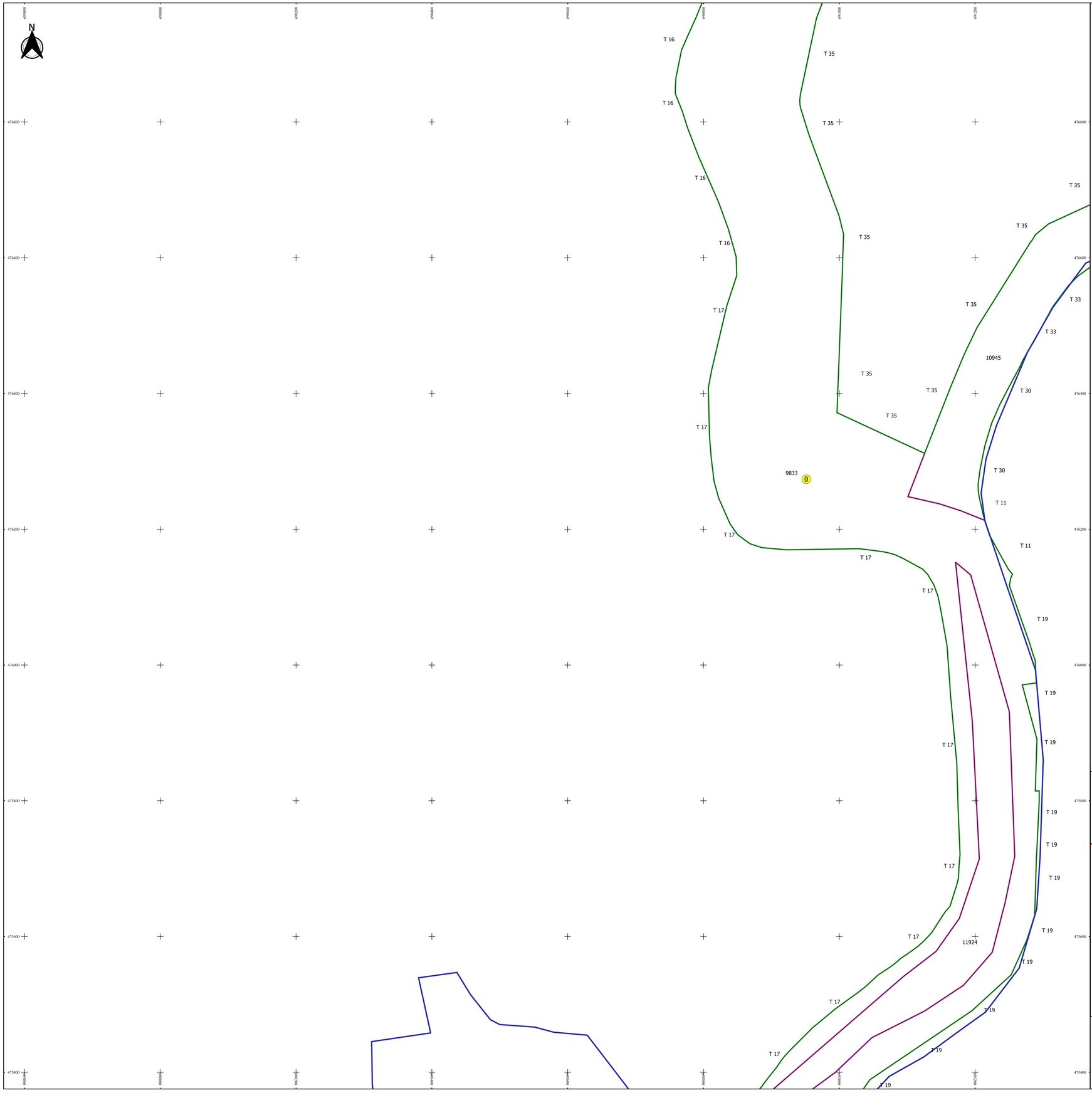

Schița de racordare a planșelor

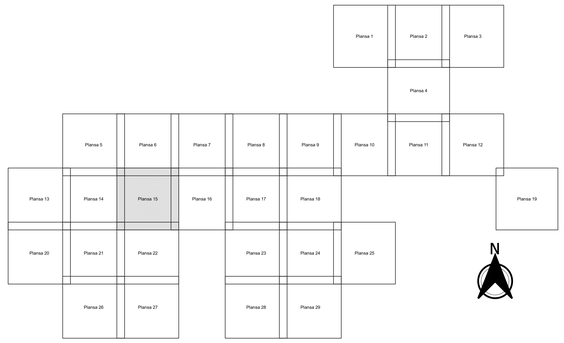

Legendă

- Limită sector
- Limită UAT
- Limită intravilan
- Limită imobil
- Limită construcții
- Limită tarla
- 0 Număr sector
- 10944 Număr imobil
- T 71 Toponimie

Schița dispunerii sectorului cadastral

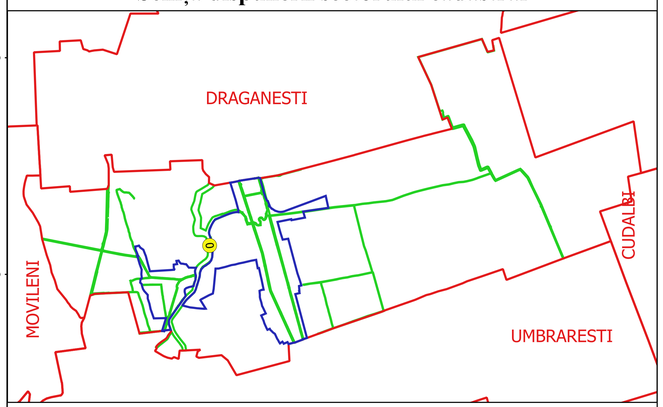

Executant
SC GEOAGRICADASTRU SRL
Ing. ELEONORA-ALINA ANTON
Data.....

ELEONORA-ALINA ANTON
Autorizat, geodezie cad

ANCPI - A. R. - 2343
Semnat digital