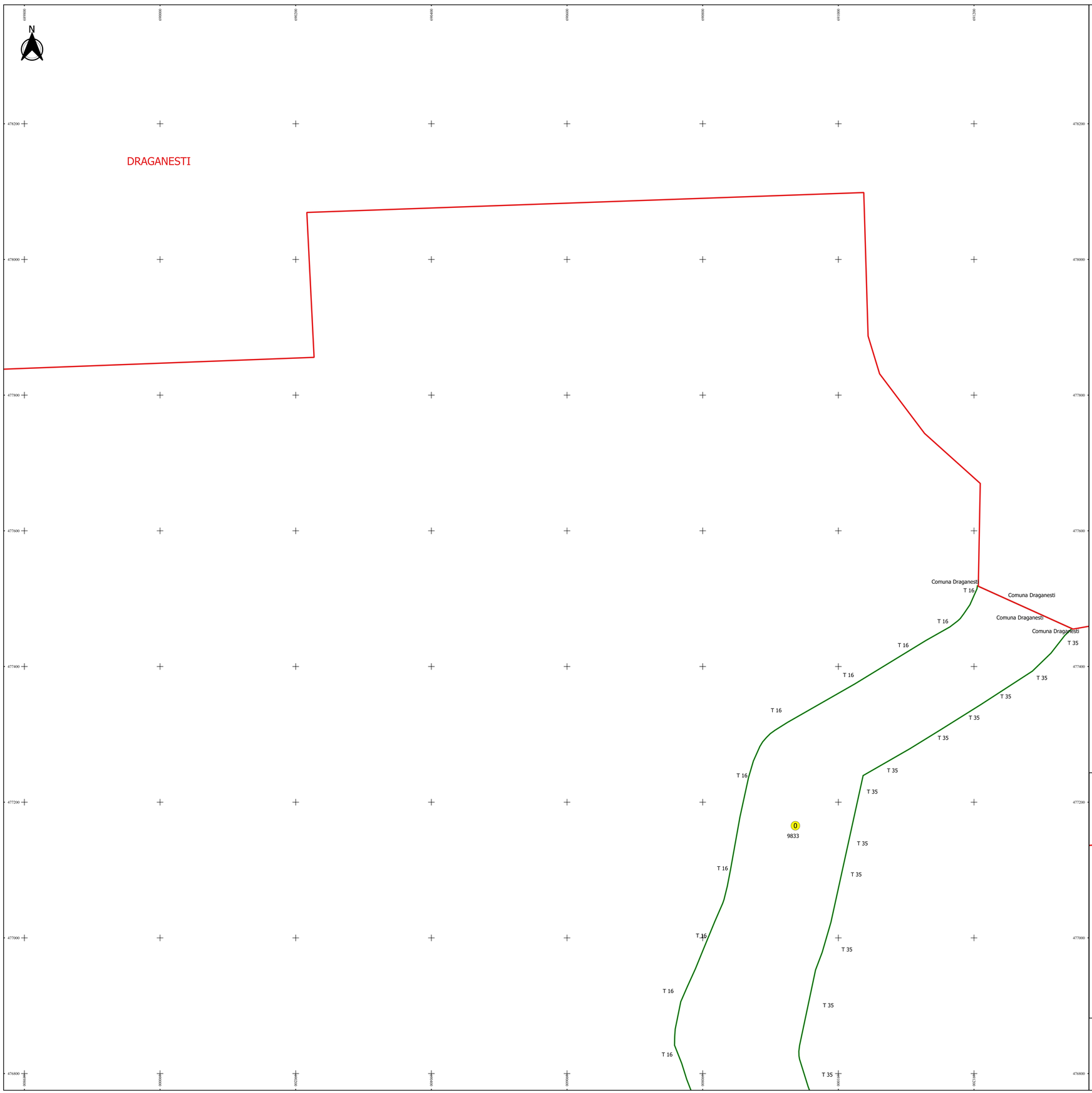

PLAN CADASTRAL

JUDEȚ GALATI, UAT BARCEA
Sectorul Cadastral 0
Spre publicare
Scara 1:2000
Sistem de proiecție "STEREO '70"
- Plansa 6 -

Schița de racordare a planșelor

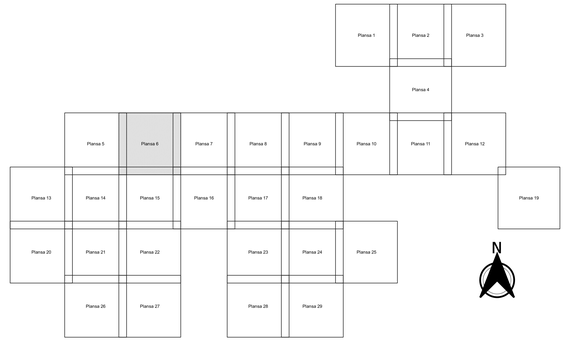

Legendă

- Limită sector
- Limită UAT
- Limită intravilan
- Limită imobil
- Limită construcții
- Limită tarla
- 0 Număr sector
- 10944 Număr imobil
- T 71 Toponimie

Schița dispunerii sectorului cadastral

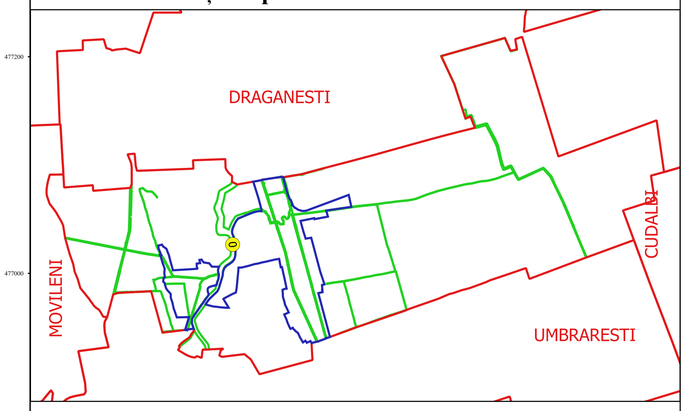

Executant
SC GEOAGRI CADASTRE SRL
Ing. ELEONORA-ALINA ANTON
Data.....

ELEONORA-ALINA ANTON
Cadastral_Geoprocesor.com

ANEXA: A. R. 2003
Sistem: 00.gr.ro