

PLAN CADASTRAL

JUDEȚ GALATI, UAT BARCEA

Sectorul Cadastral 11

Spre publicare

Scara 1:1000

Sistem de proiecție "STEREO '70"

- Plansa 1 -

Schița de racordare a planșelor

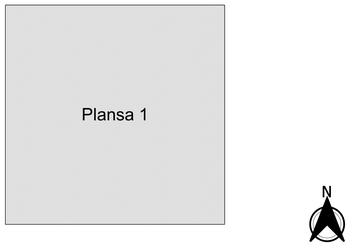

Legendă

- Limită sector
- Limită UAT
- Limită intravilan
- Limită imobil
- Limită construcții
- Limită tarla
- 11 Număr sector
- 895 Numar_administrativ
- 8690 Număr imobil
- DC 1464 Toponimie

Schița dispunerii sectorului cadastral

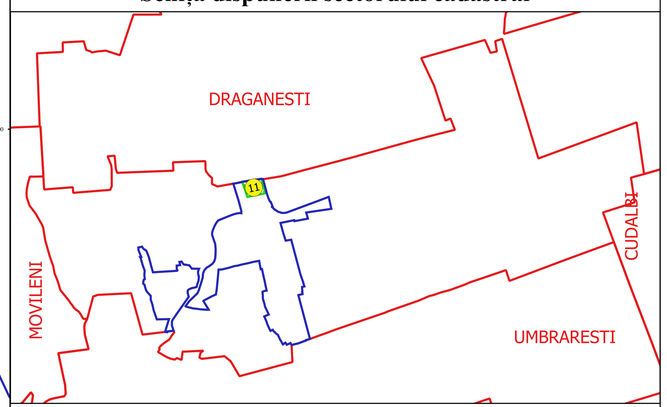

Executant
SC GEOAGRICADASTRU SRL
Ing. ELEONORA-ALINA ANTON
Data.....

ELEONORA-ALINA ANTON
Autorizat, geometru-cad

AMOFI - A - 2593
Semnat digital