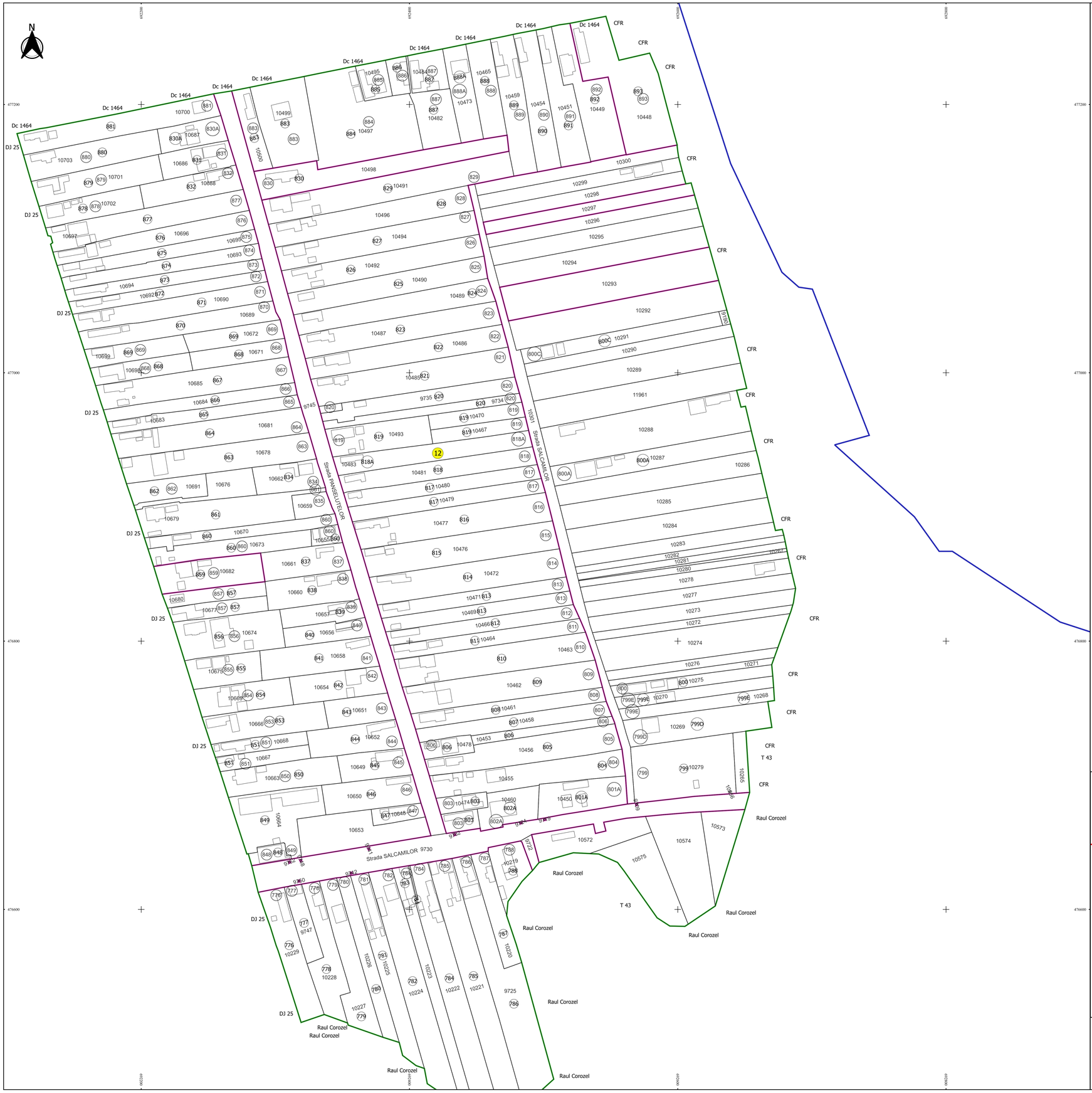

PLAN CADASTRAL

JUDEȚ GALATI, UAT BARCEA

Sectorul Cadastral 12

Spre publicare

Scara 1:1000

Sistem de proiecție "STEREO '70"

- Plansa 1 -

Schița de racordare a planșelor

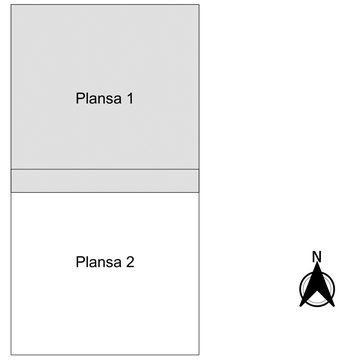

Legendă

- Limită sector
- Limită UAT
- Limită intravilan
- Limită imobil
- Limită construcții
- Limită tarla
- 12 Număr sector
- 860 Numar_administrativ
- 10495 Număr imobil
- DJ 25 Toponimie

Schița dispunerii sectorului cadastral

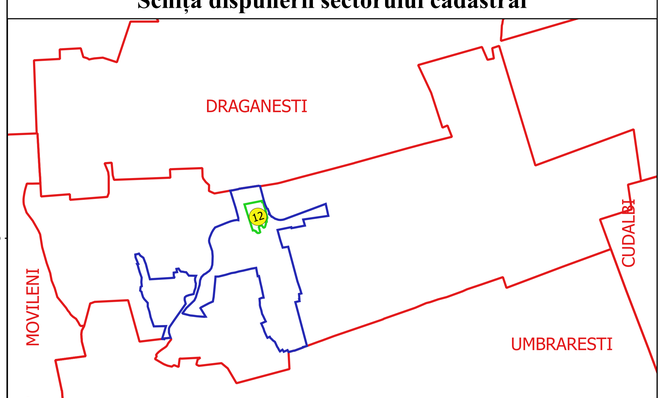

Executant
SC GEOAGRICADASTRU SRL
Ing. ELEONORA-ALINA VANON
Data.....

ELEONORA-ALINA ANTON
GEOMETRU, GRADUATOR CGC

AEGPI / A. R. ZIMI
Contract: 01.01.17.C