

PLAN CADASTRAL

JUDEȚ GALATI, UAT BARCEA

Sectorul Cadastral 20

Spre publicare

Scara 1:1000

Sistem de proiecție "STEREO '70"

- Plansa 2 -

Schița de racordare a planșelor

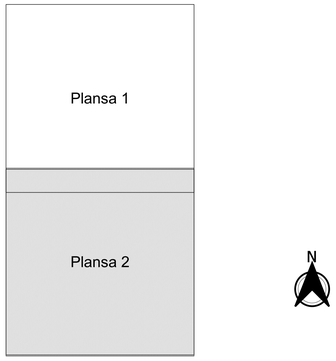

Legendă

- Limită sector
- Limită UAT
- Limită intravilan
- Limită imobil
- Limită construcții
- Limită tarla
- 20 Număr sector
- 793 Numar_administrativ
- 10606 Număr imobil
- T 29 Toponimie

Schița dispunerii sectorului cadastral

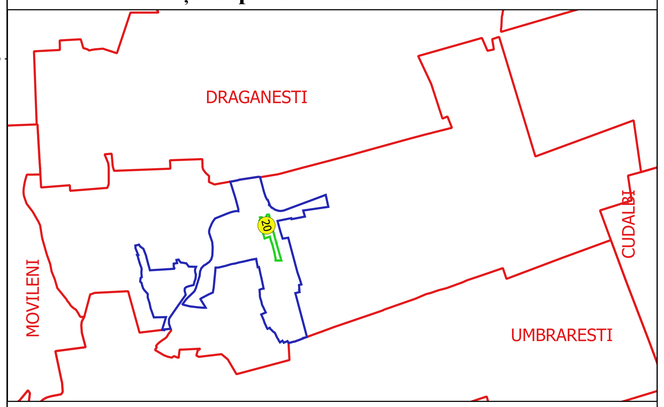

Executant:
SC GEOAGRICADASTRU SRL
Ing. ELEONORA-ALINA ANTON
Data.....

ELEONORA-ALINA ANTON
Autorizat, geoantonr.com

0040741 - A - R - 23/03
Contract: 10 gal/ora