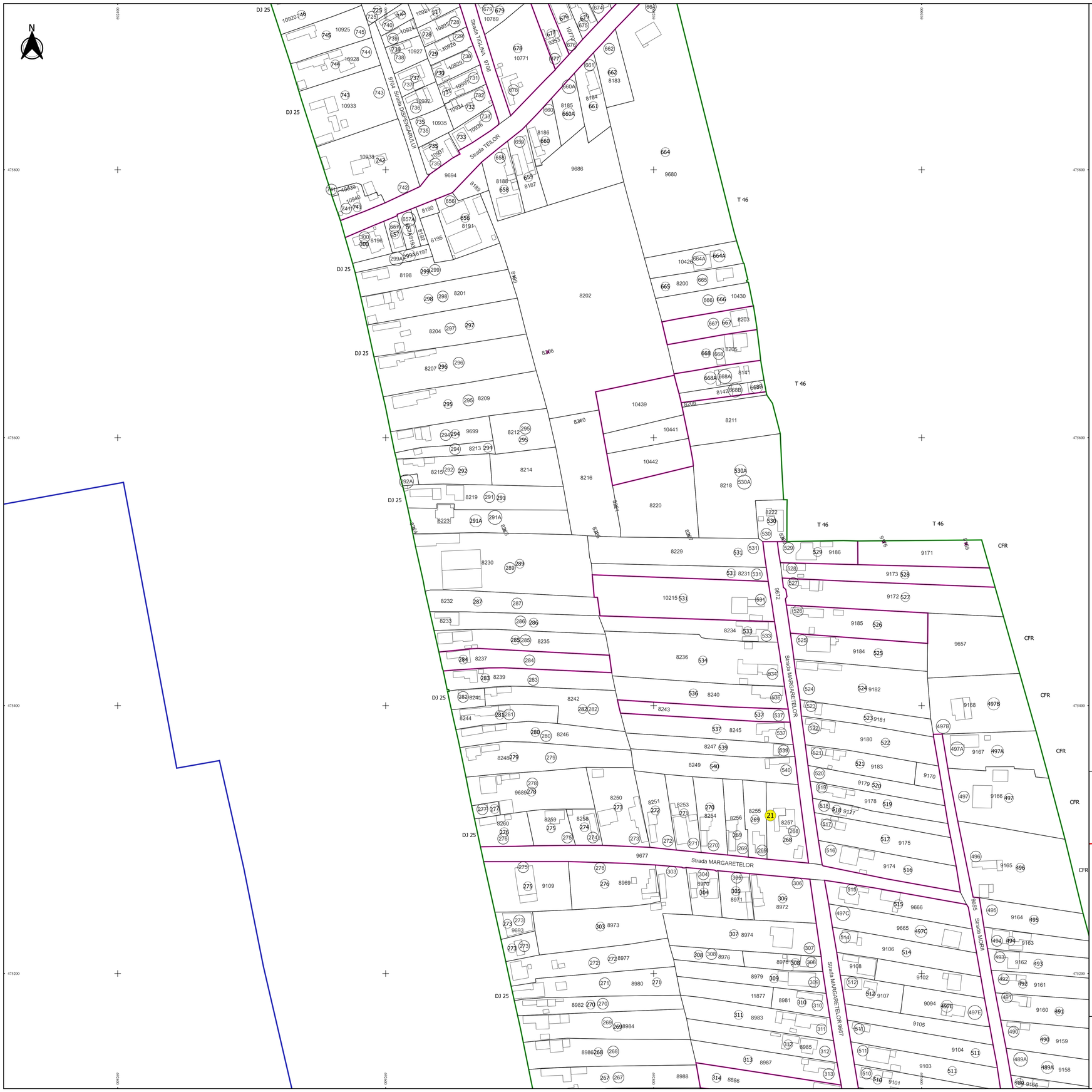

PLAN CADASTRAL

JUDEȚ GALATI, UAT BARCEA

Sectorul Cadastral 21

Spre publicare

Scara 1:1000

Sistem de proiecție "STEREO '70"

- Plansa 2 -

Schița de racordare a planșelor



Legendă

- Limită sector
- Limită UAT
- Limită intravilan
- Limită imobil
- Limită construcții
- Limită tarla
- 21 Număr sector
- 636 Numar_administrativ
- 9008 Număr imobil
- T 45 Toponimie

Schița dispunerii sectorului cadastral

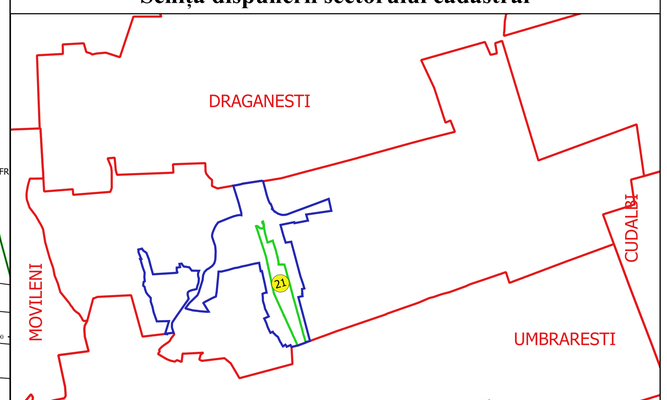

Executant
SC GEOGREF CADASTRU SRL
ing. ELEONORA-ALINA ANTON
Data.....

ELEONORA-ALINA ANTON
eleonora_anton@yahoo.com

ANCPI : R - 3202
Contract : 4128/2021