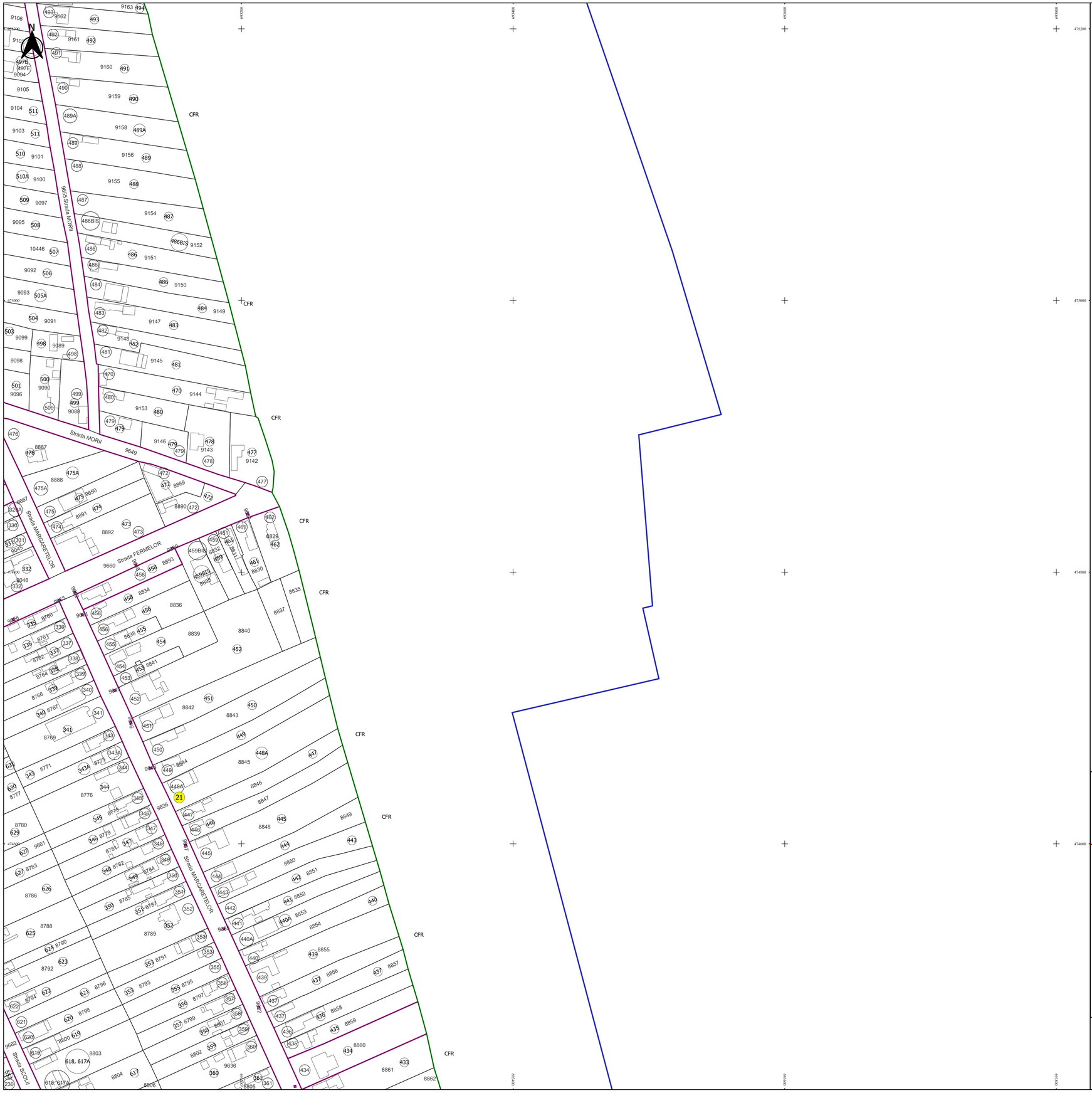

PLAN CADASTRAL

JUDEȚ GALATI, UAT BARCEA

Sectorul Cadastral 21

Spre publicare

Scara 1:1000

Sistem de proiecție "STEREO '70"

- Plansa 5 -

Schița de racordare a planșelor

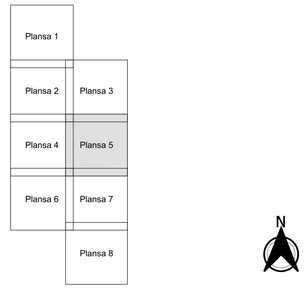

Legendă

- Limită sector
- Limită UAT
- Limită intravilan
- Limită imobil
- Limită construcții
- Limită tarla
- 21 Număr sector
- 636 Numar_administrativ
- 9008 Număr imobil
- T 45 Toponimie

Schița dispunerii sectorului cadastral

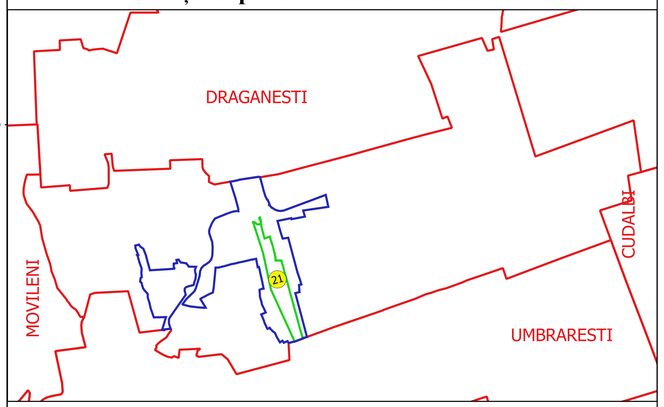

Executant
SC GEOAGRICAMANTBR SRL
Ing. ELEONORA-ALINA ANTON
Data.....

ELEONORA-ALINA ANTON
ELEVOLUT GEOMETRU CGM

ANCPI - R. B. ZIRI
Contract: 1-2-2-2