PLAN CADASTRAL

JUDEȚ GALATI, UAT BARCEA
Sectorul Cadastral 21
Spre publicare
Scara 1:1000
Sistem de proiecție "STEREO '70"
- Plansa 6 -

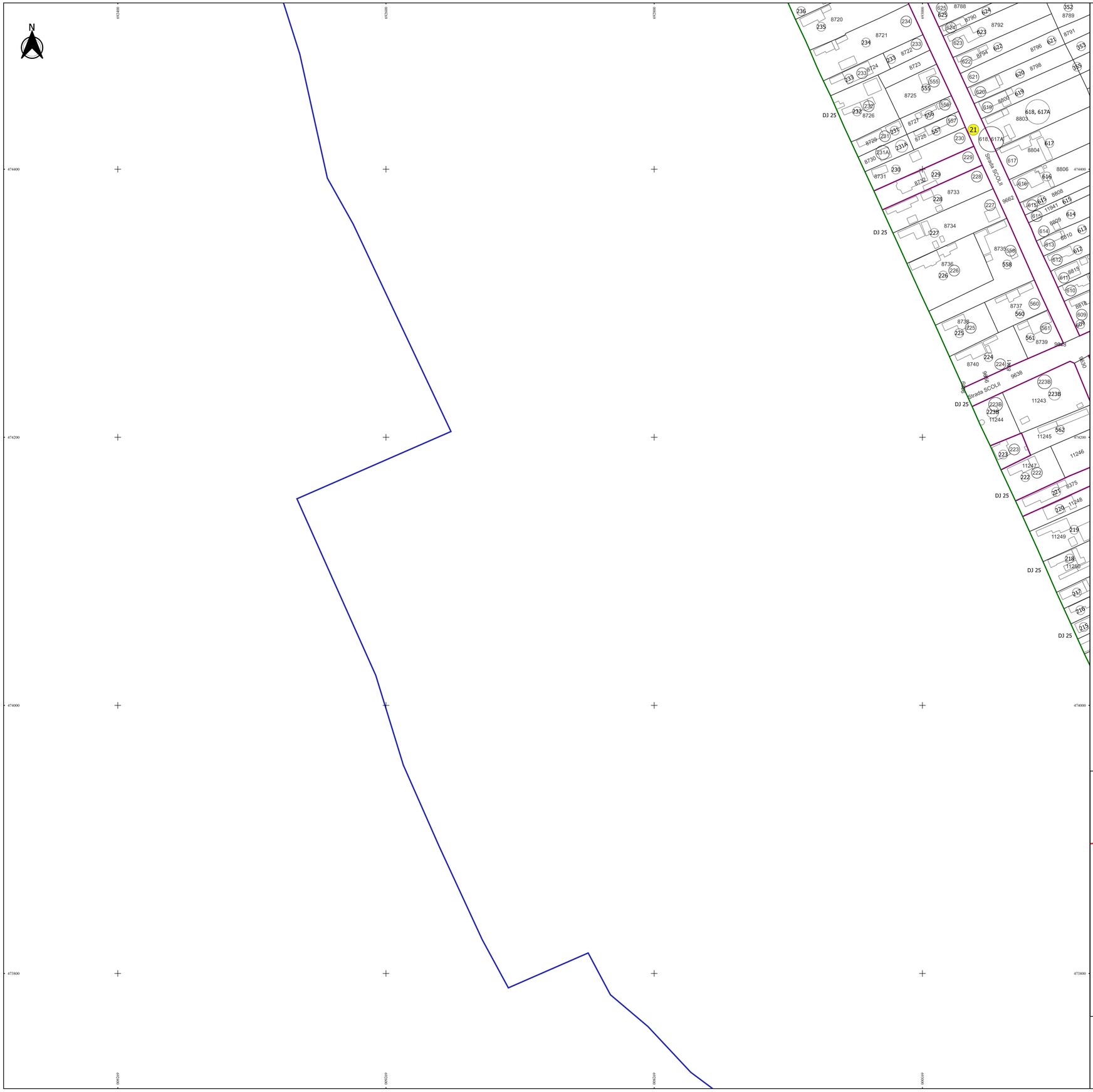

Schița de racordare a planșelor

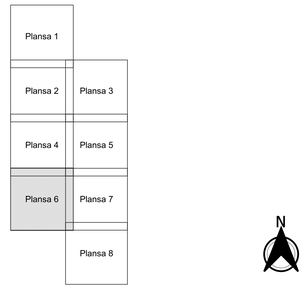

Legendă

- Limită sector
- Limită UAT
- Limită intravilan
- Limită imobil
- Limită construcții
- Limită tarla
- 21 Număr sector
- 636 Numar_administrativ
- 9008 Număr imobil
- T 45 Toponimie

Schița dispunerii sectorului cadastral

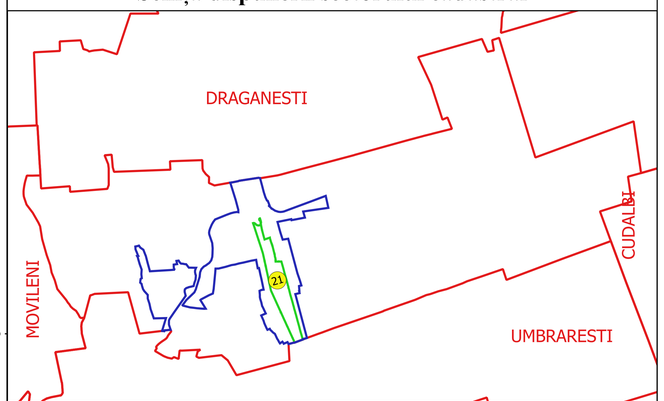

Executant
SC GEOAGRICADASTRU SRL
Ing. ELEONORA-ALINA ANTON
Data.....

ELEONORA-ALINA ANTON
ELEONORA_ANTON@YAHOO.COM

MEDU A. R. 2321
Semnat: 10:32:14