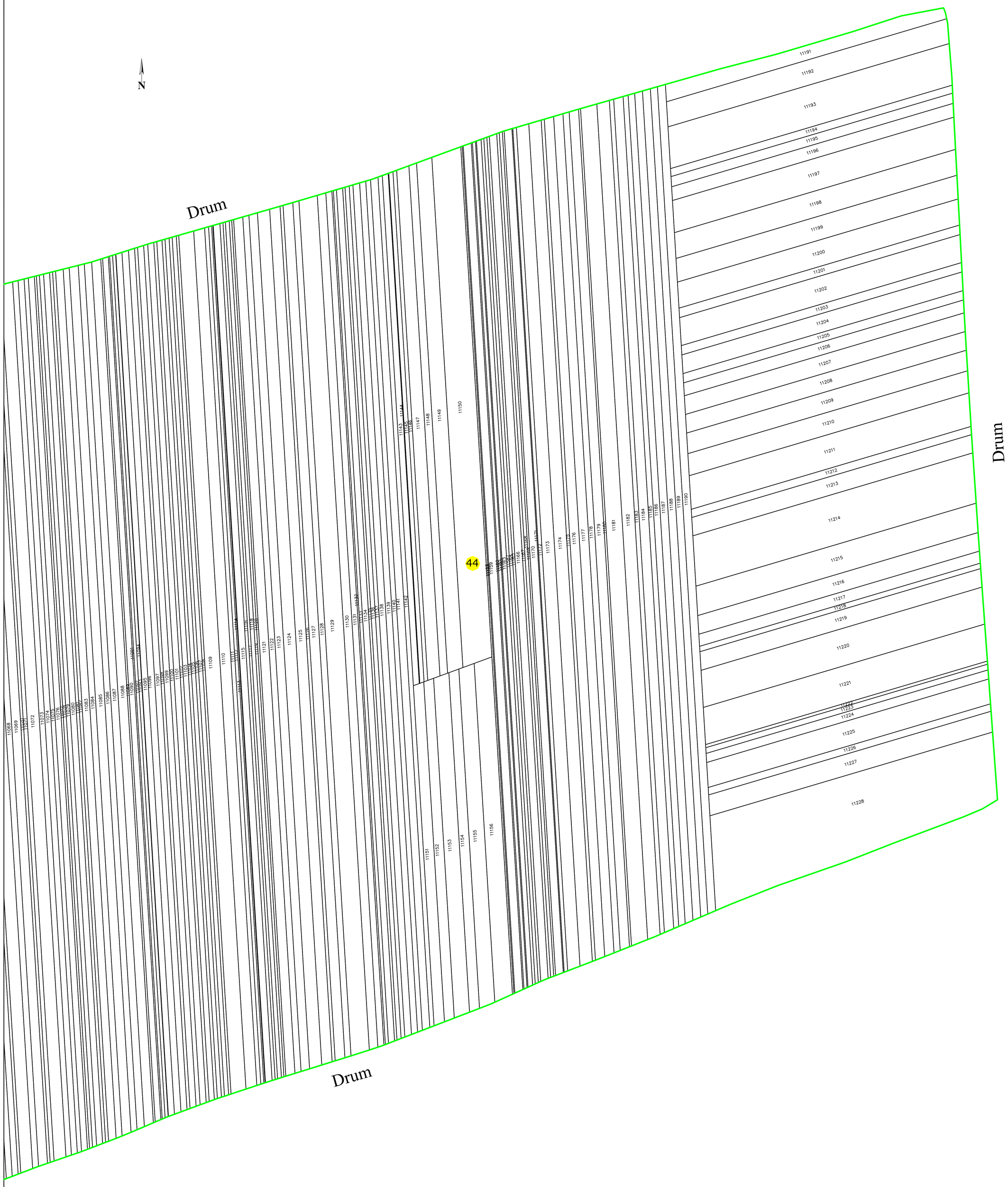


Schita cu dispunerea sectoarelor cadastrale

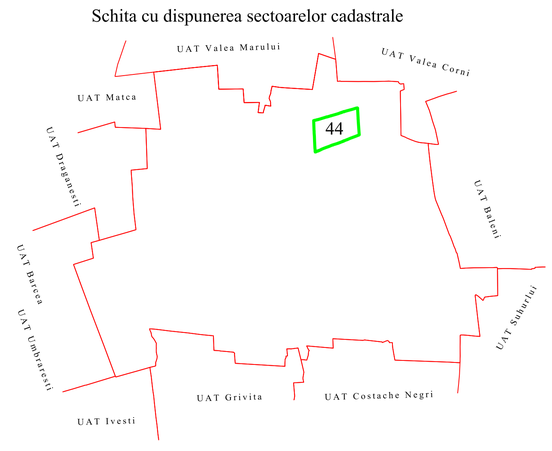


Schita cu dispunerea planselor pe sector

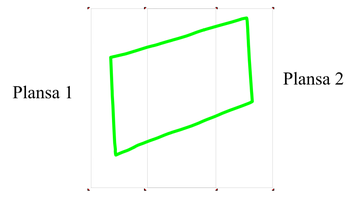


# PLAN CADASTRAL

## UAT CUDALBI

## JUDEȚ GALAȚI

Sector cadastral 44

Plansa 2 din 2

Scara 1:2000

Sistem de proiecție STEREO 70

Spre publicare

### Legenda

- Limita UAT
- Limita sector cadastral
- Limita imobil
- 44 Denumire sector
- 11155 ID imobil

Digitally signed by Radu Gheorghe
Reason: OCPI: GALATI; PFA B,C; RO-GL-F 0021
Date: 2025.06.16 13:13:40 +03'00'

Executant:
SC TOPOSCAD SRL

Mai 2025