PLAN CADASTRAL

UAT: Lieşti, judeţul: GALAŢI, Sect. cad. 20, planşa 2

Scara 1:2000

Sistem de proiecţie: stereografic 1970

Spre Publicare

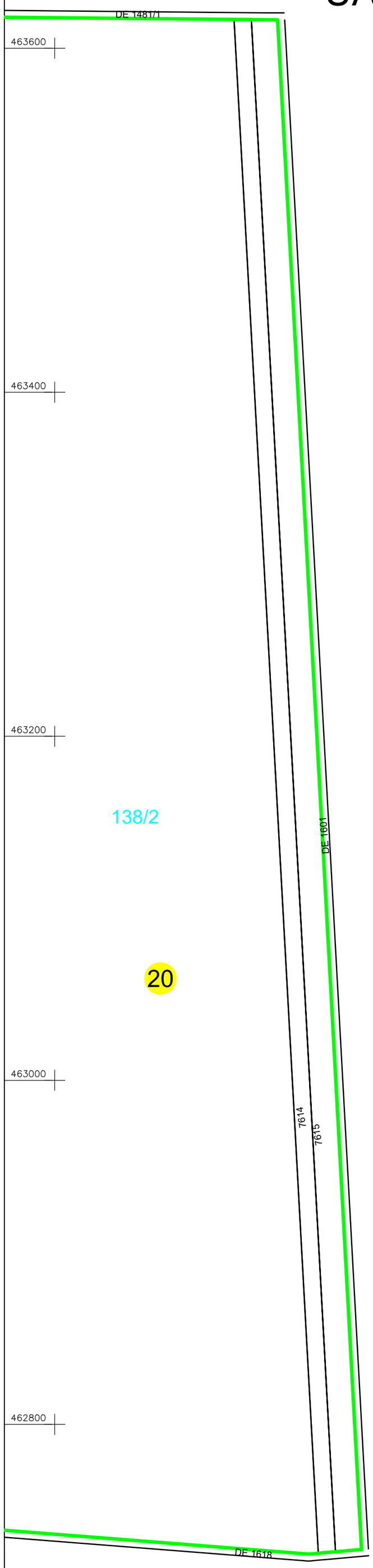

SCHEMA DE RACORDARE A PLANSELOR

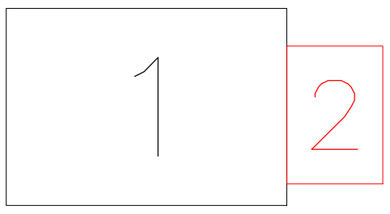

LEGENDA

Numar Sector	1
ID imobil	15
Limita sector	
Limita imobil	
Limita vecinatati	
Limita UAT	
Limita tarla	
Numar tarla	101

SCHEMA DE DISPUNERE A SECTOARELOR CADASTRALE

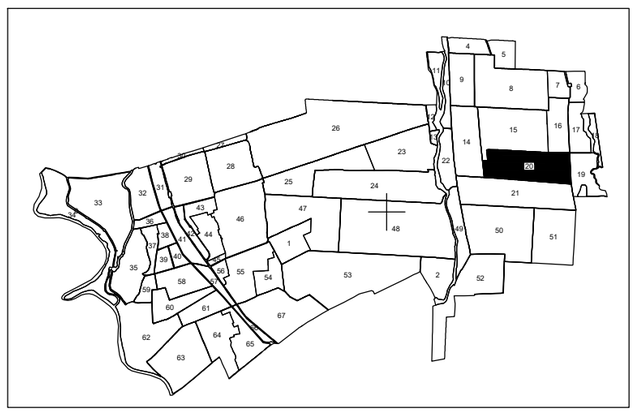

Gheorghe-Laurentiu Breaz

Digitally signed by Gheorghe-Laurentiu Breaz
Date: 2023.08.18 14:31:51 +03'00'

Executant: SC TOTAL BUSINESS LAND SRL
Data: 18.08.2023