
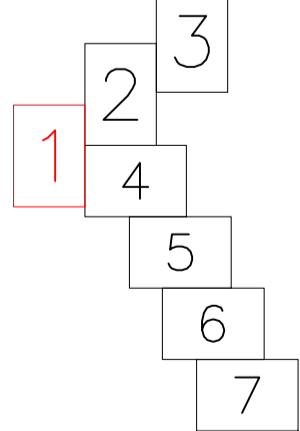


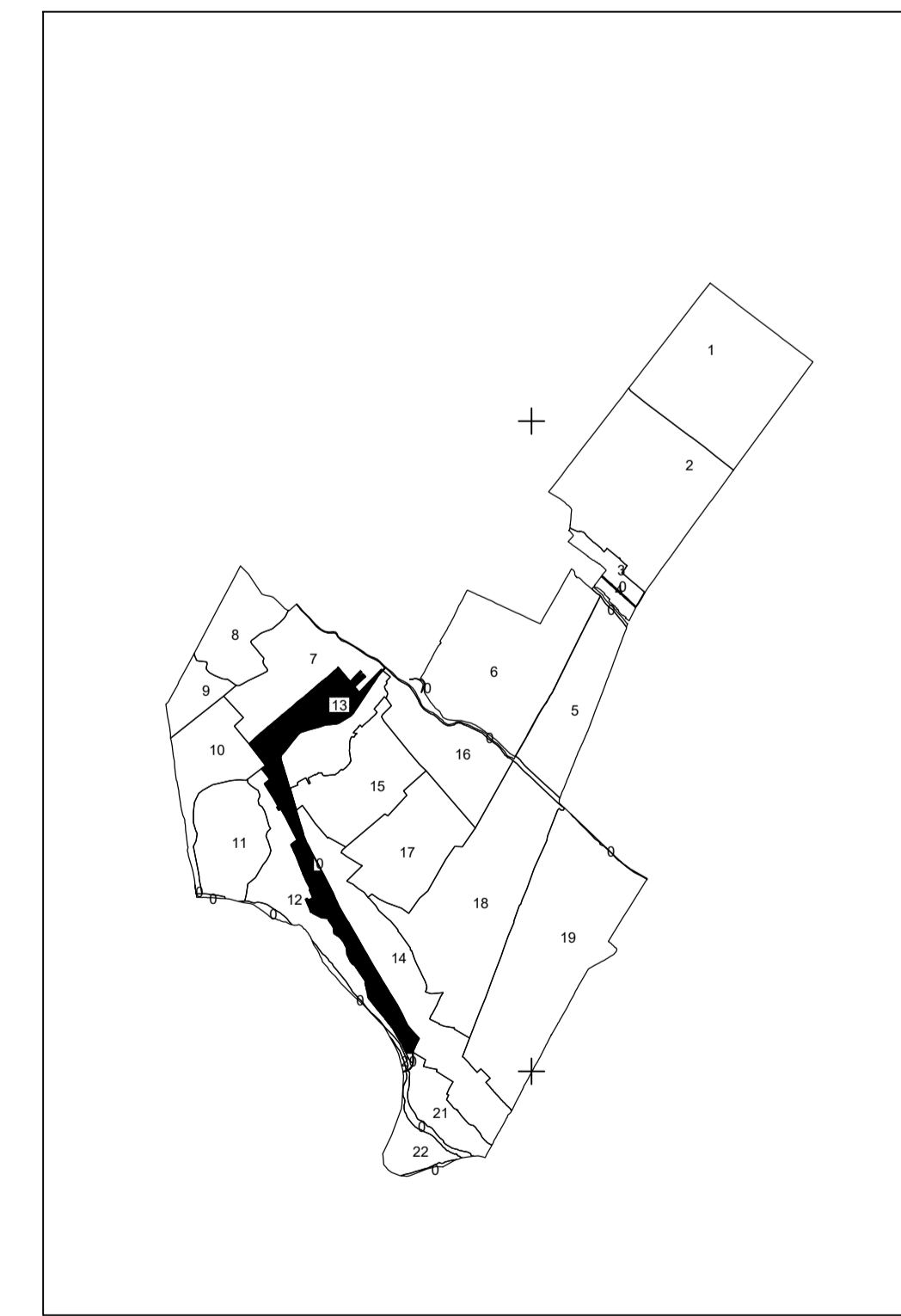
PLAN CADASTRAL
UAT: Colibasi, judetul: GIURGIU, Sect. cad. 13, plansa 1
Scara 1:1000
Sistem de proiectie: stereografic 1970
Spre Publicare



SCHEMA DE RACORDARE A PLANSELOR



SCHEMA DE DISPUNERE A SECTORILOR CADASTRALE



LEGENDA

Numar Sector	13
Cod constructie	C1
ID Imobil	15
Limita sector	—
Limita imobil	—
Hidrografie	—
Limita UAT	—
Limita intravilan	—
Limita tarie	—
Numar tarie	101
Numar cartea	370
Limita constructie	—

Executant: SC TOTAL BUSINESS LAND
Data: 28.05.2020