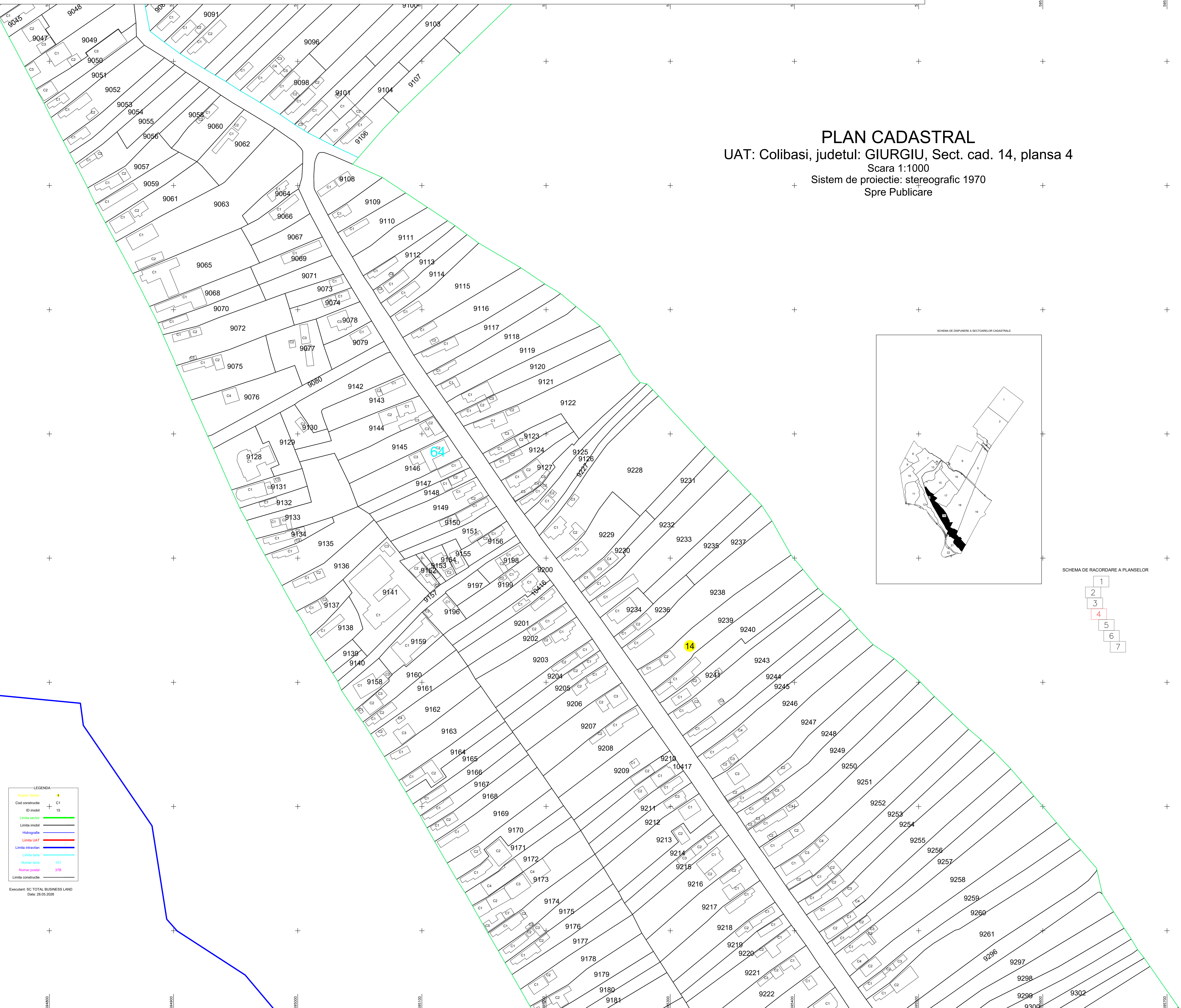
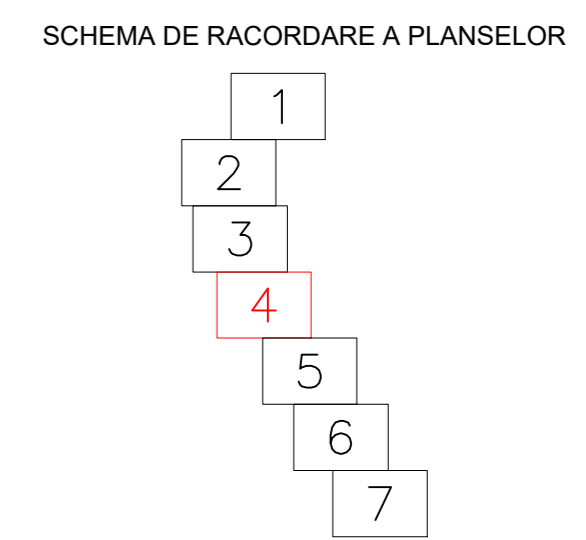
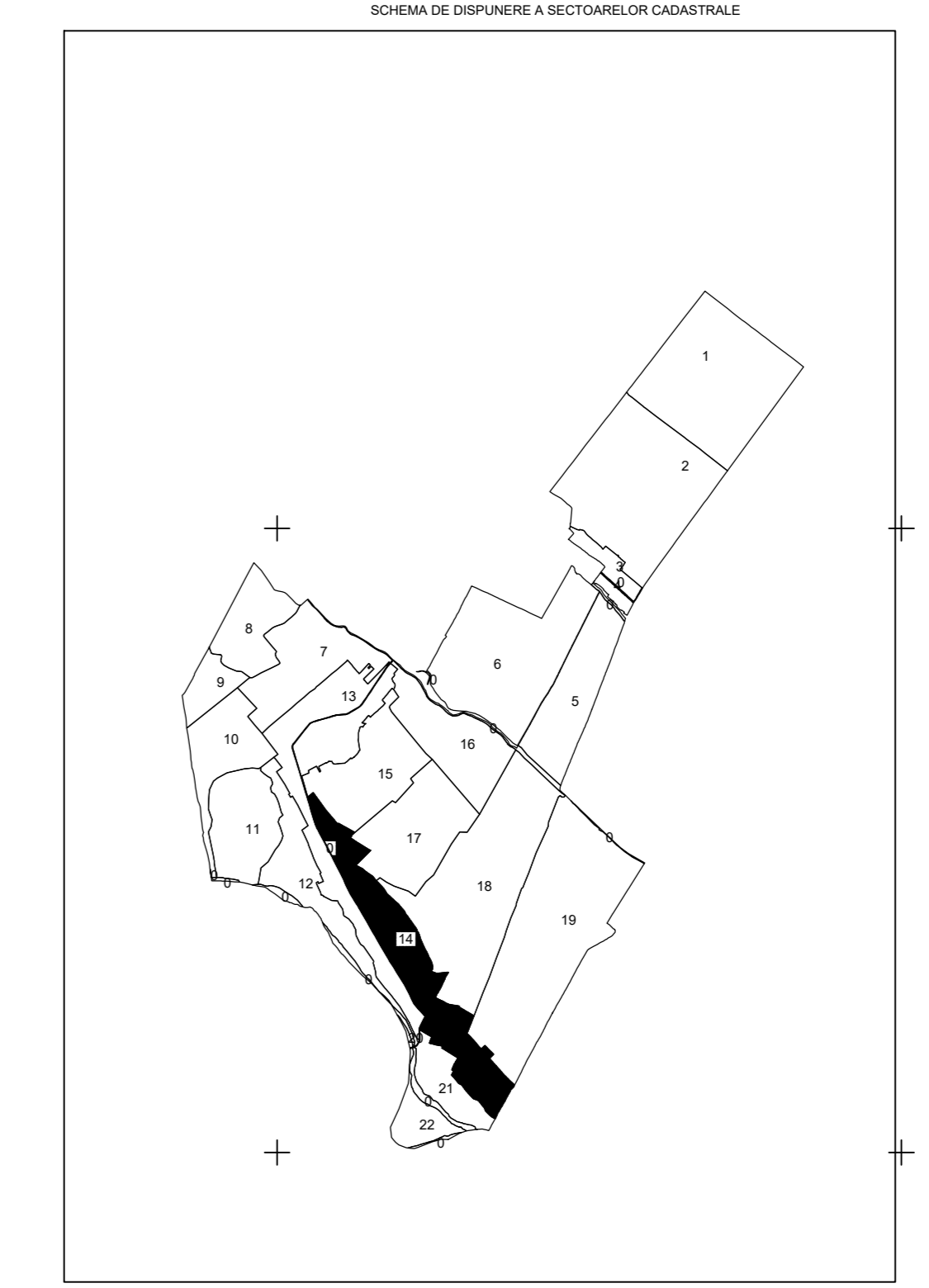


**PLAN CADASTRAL**  
 UAT: Colibasi, judetul: GIURGIU, Sect. cad. 14, plansa 4  
 Scara 1:1000  
 Sistem de proiectie: stereografic 1970  
 Spre Publicare



**LEGENDA**

Numar sector	+
Cod constructia	C1
ID linie	15
Limita secta	—
Limita imola	—
Hidrografie	—
Limita UAT	—
Limita intravilan	—
Limita sara	—
Numar cart	101
Numar postal	378
Limita constructie	—

Evolutiile: SC TOTAL BUSINESS LAND  
 Data: 28.05.2020