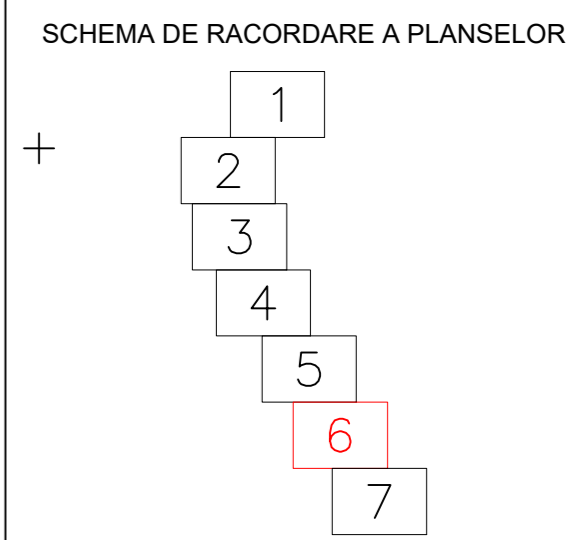
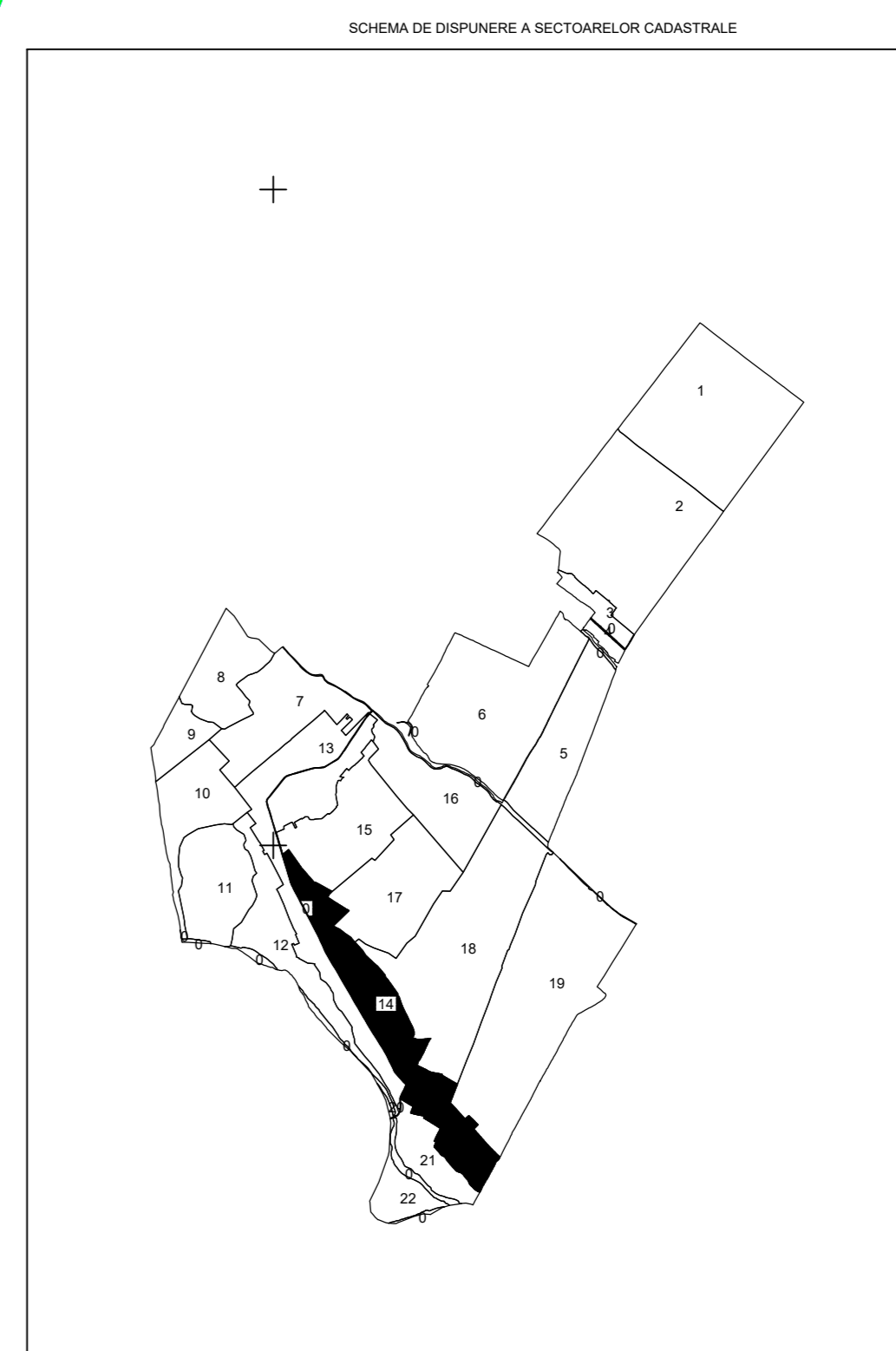
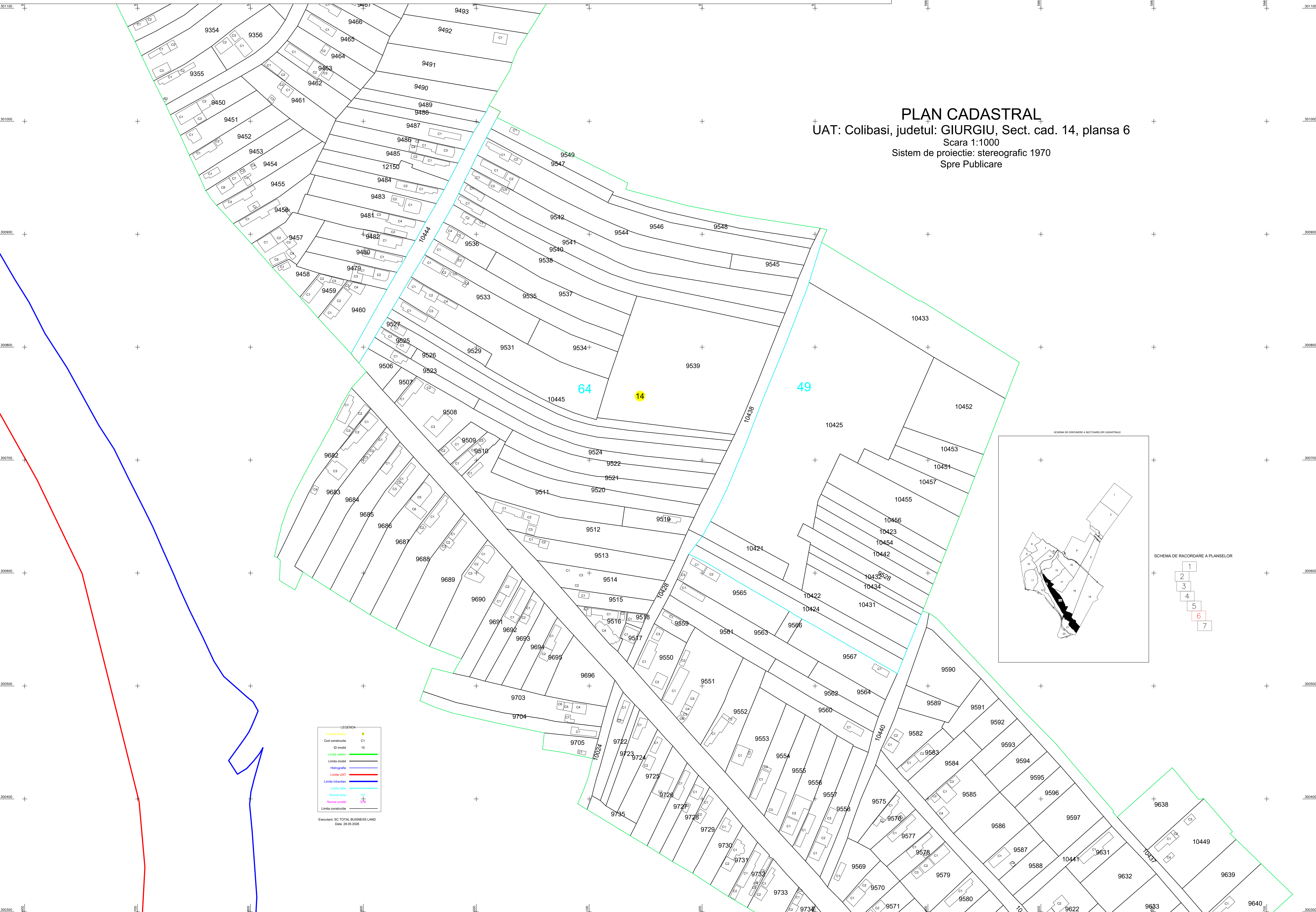


PLAN CADASTRAL
 UAT: Colibasi, judetul: GIURGIU, Sect. cad. 14, plansa 6
 Scara 1:1000
 Sistem de proiectie: stereografic 1970
 Spre Publicare



LEGENDA

Numar Sector	●
Cod constructie	C1
ID inebni	15
Limita sector	—
Limita inebni	—
Hidrografie	—
Limite UAT	—
Limite intravilan	—
Limite tarie	—
Numar plan	1/1
Limite constructie	—

Executant: SC TOTAL BUSINESS LAND
 Data: 28.09.2026