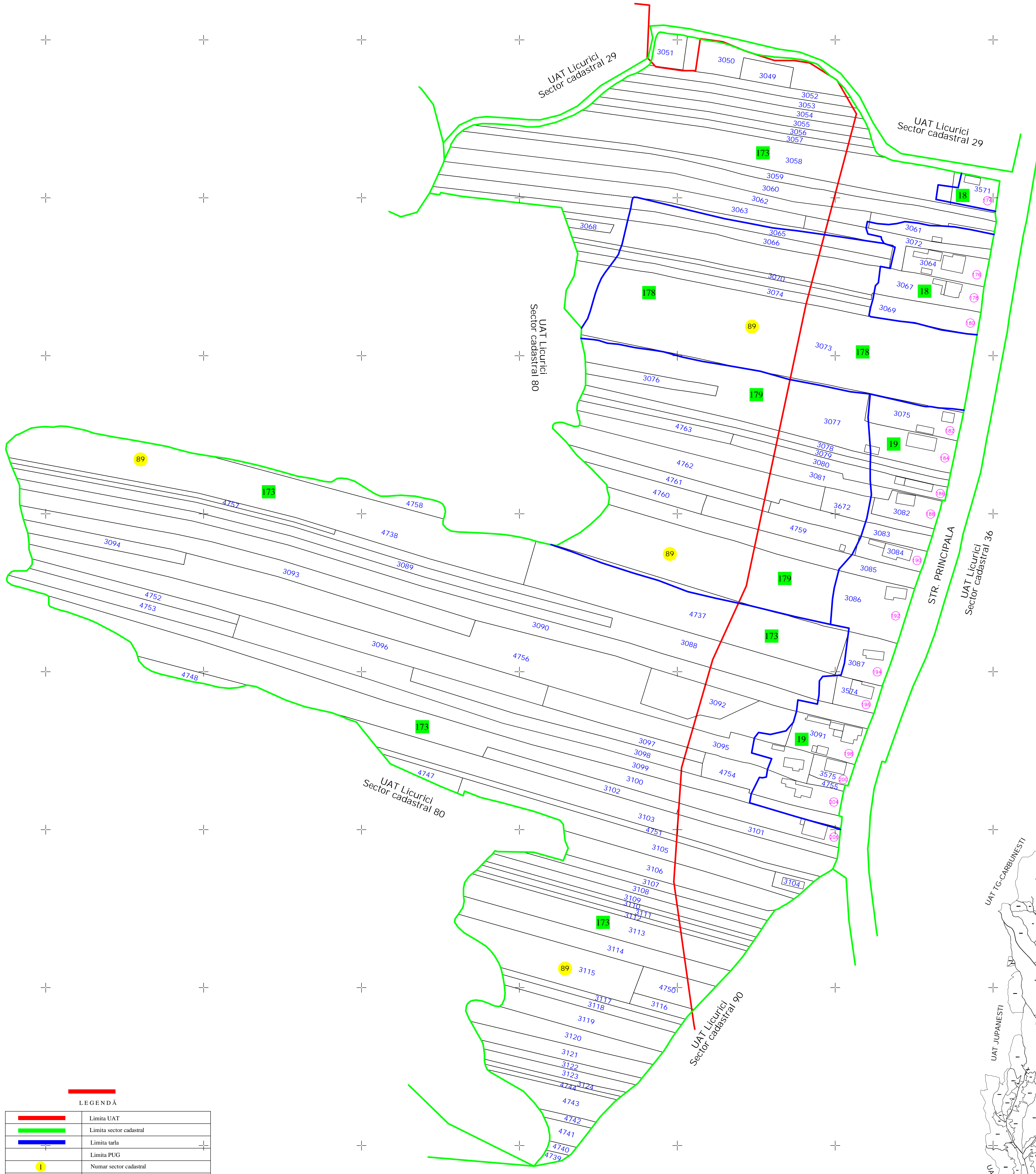



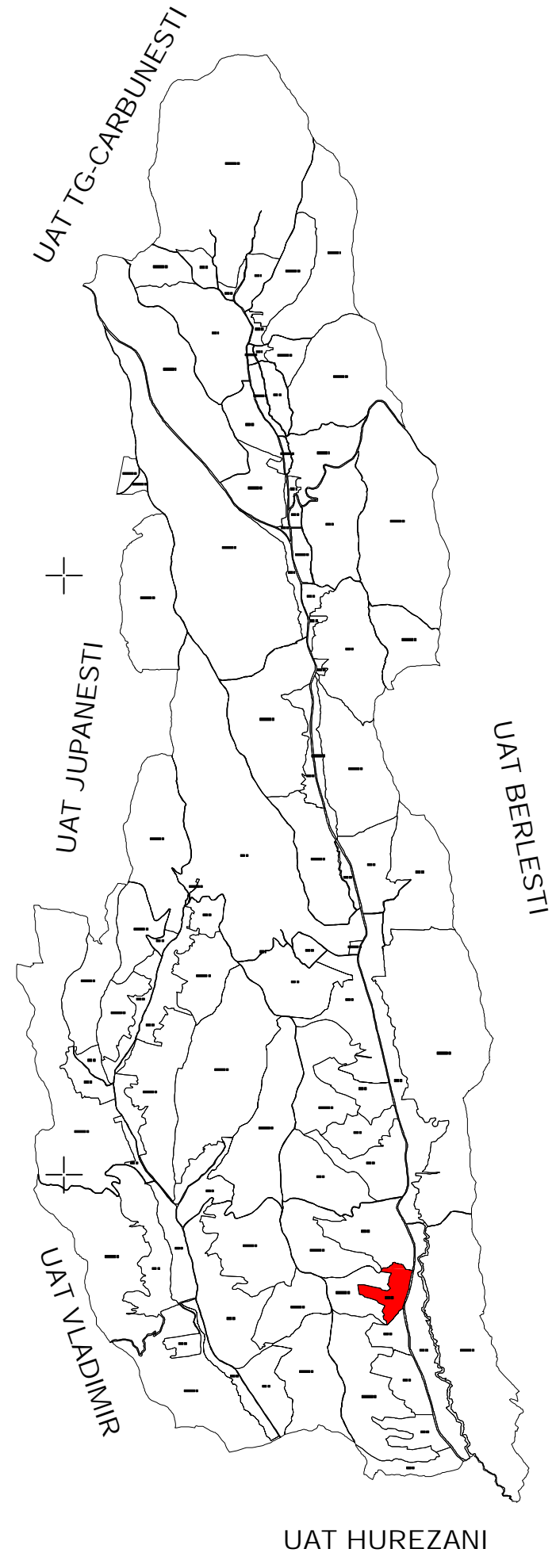
PLAN CADASTRAL
 UAT Licurici, Judetul Gorj
 Sector cadastral nr. 89
 Scara 1:1000
 Sistem de proiectie STEREO 70



LEGENDĂ

	Limita UAT
	Limita sector cadastral
	Limita tarla
	Limita PUG
	Numar sector cadastral
	Numar tarla
	Vecini
	ID Imobile
	Limita Imobile
	Limita constructii
	Identificator constructii

Scara = 1:2000
 1 cm pe plan = 20 m pe teren



S.C. TOPOMEDCRIS SRL		COMUNA LICURICI	
Proiectant	ing. Mediana Mircea Adrian	Scara	1:1000
Mastru	ing. SC TOPOMEDCRIS SRL	Data	FEBRUARIE 2024
Calculat	ing. Mediana Mircea Adrian	Lucrari de Inregistrare sistematica a Imobilelor in Sistemul Integrat de Cadastru si Carti Funciare UAT Licurici - Sector 89	
Editat	ing. Mediana Mircea Adrian		
Aprobare	ing. Mediana Mircea Adrian		