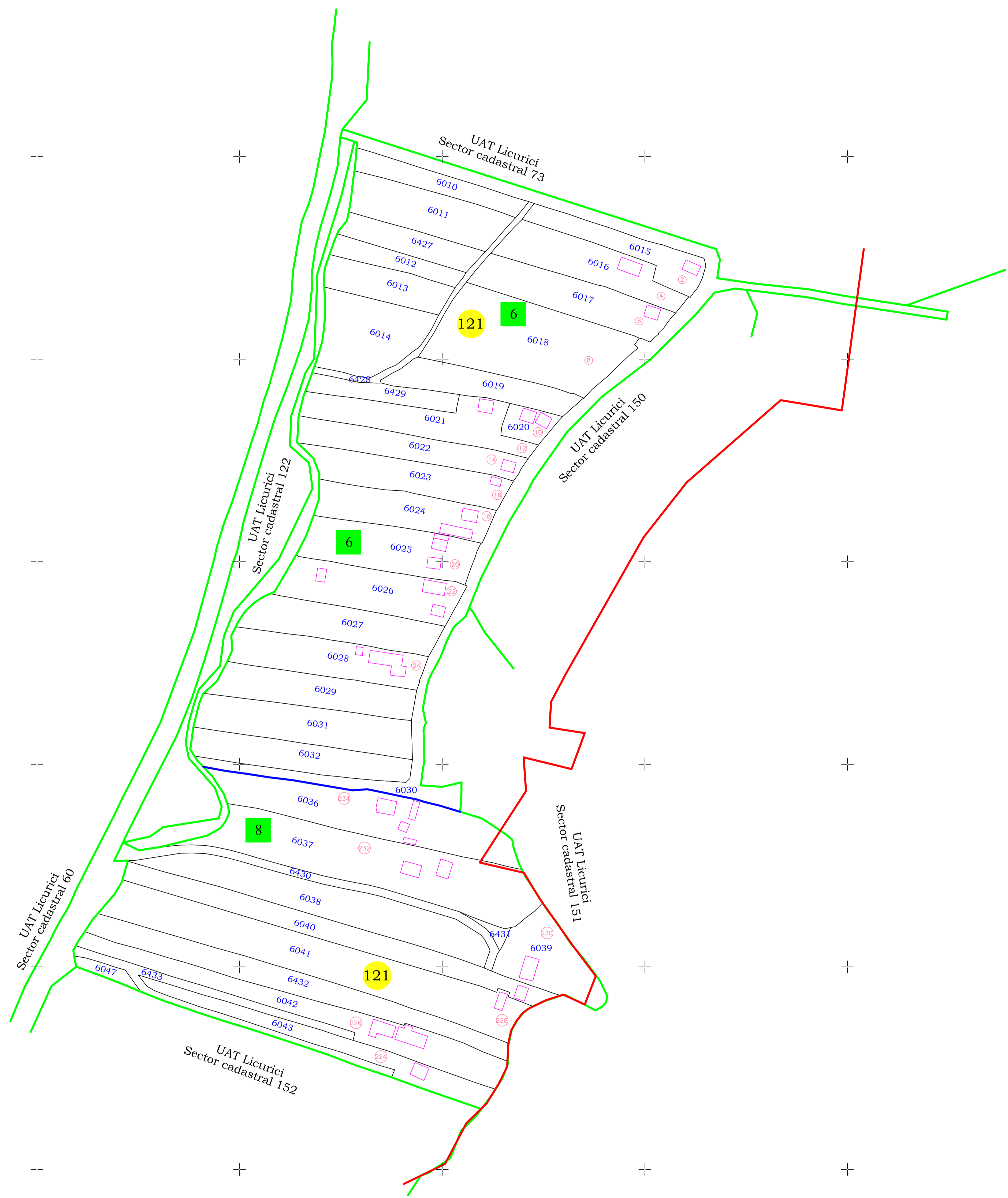



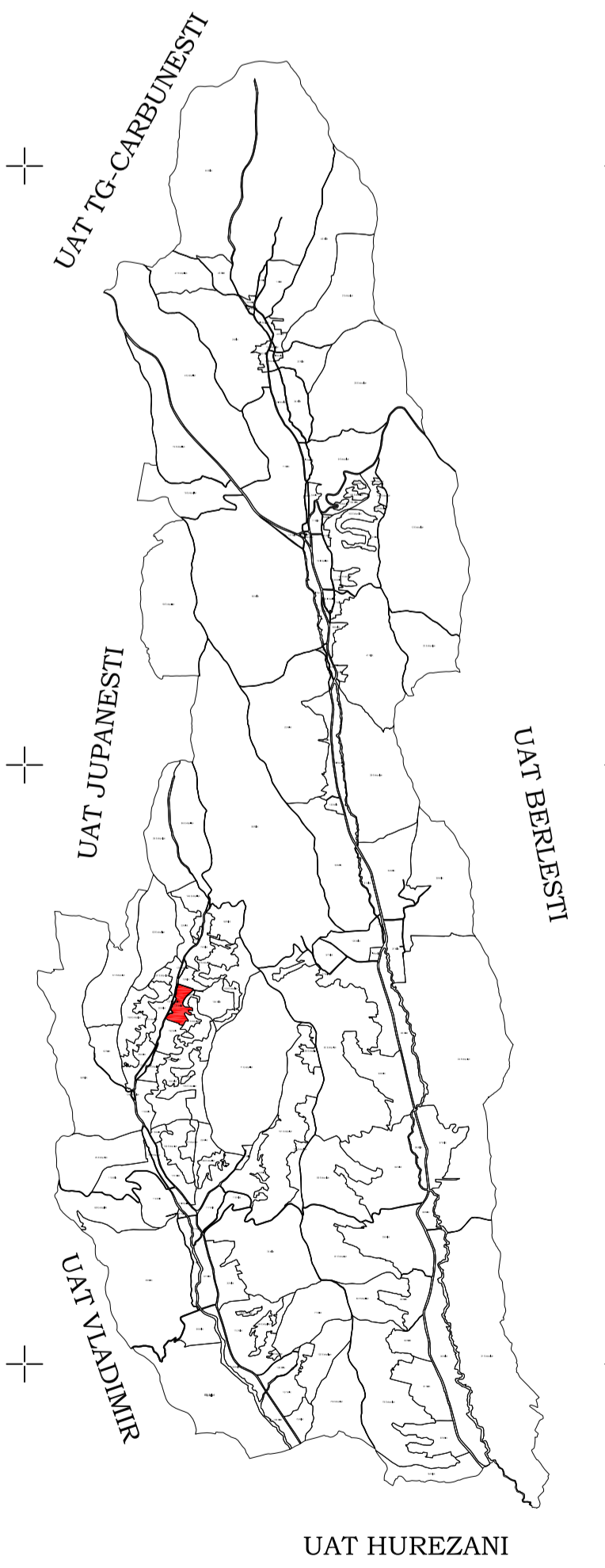
PLAN CADASTRAL
 UAT Licurici, Judetul Gorj
 Sector cadastral nr. 121
 Scara 1:1000
 Sistem de proiectie STEREO 70



LEGENDA

| | |
|--|--------------------------|
| | Limita UAT |
| | Limita intravilan |
| | Limita sector cadastral |
| | Limita tarla |
| | Numar sector cadastral |
| | Numar tarla |
| | Numar tarla |
| | UAT SCODARTA |
| | Vecini |
| | ID Imobil |
| | Numar postal |
| | Limita Imobil |
| | Cid constructii |
| | VALEA MARE |
| | Denumirea intravilanului |

Scara = 1:2000
 1 cm pe plan = 20 m pe teren



Inregistrare sistematica UAT Licurici, Sector 121, Anul 2026
 "spre publicare"

| | | | |
|----------------------|----------------------------|-----------------|----------------------------|
| S.C. TOPOMEDCRIS SRL | | COMUNA LICURICI | |
| Proiectant | ing. Madalin Mircea Adrian | Scara | 1:1000 |
| Masurat | SC TOPOMEDCRIS SRL | Data | Aprilie 2026 |
| Calculat | ing. Madalin Mircea Adrian | Aprobat | ing. Madalin Mircea Adrian |

Lucrari de inregistrare sistematica a imobilelor in Sistemul Integrat de Cadastru si Carte funciara UAT-Licurici - Sector 121