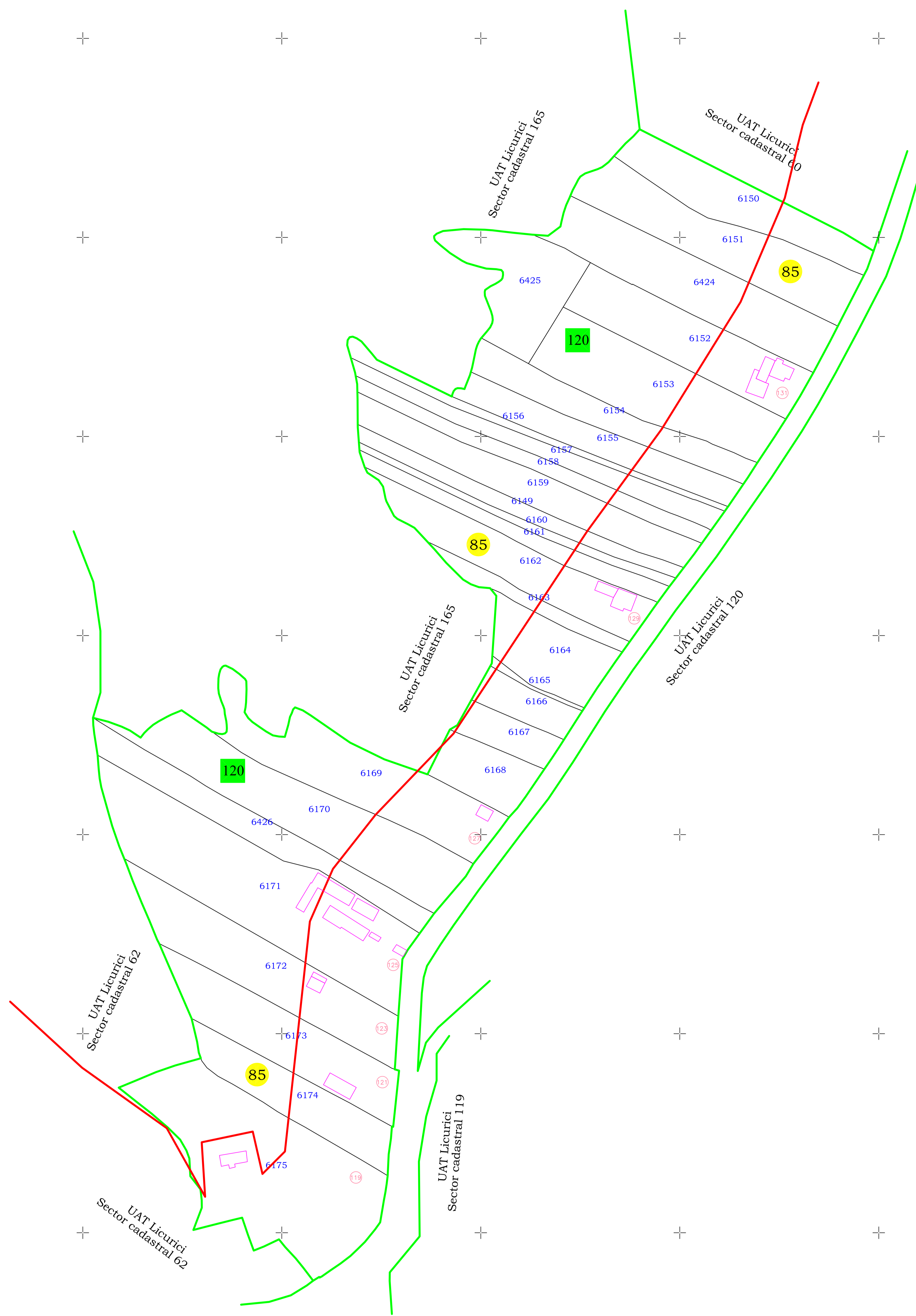



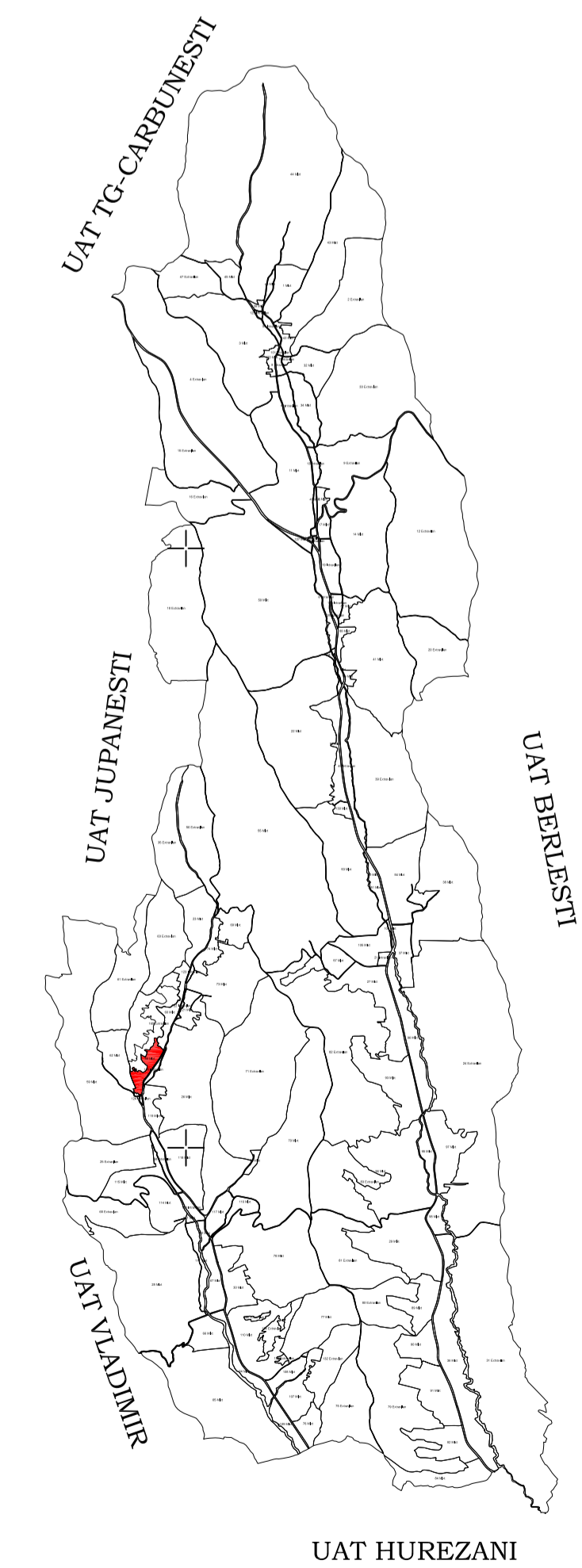
PLAN CADASTRAL
 UAT Licurici, Judetul Gorj
 Sector cadastral nr. 85
 Scara 1:1000
 Sistem de proiectie STEREO 70



LEGENDA

	Limita UAT
	Limita intravilan
	Limita sector cadastral
	Limita tarla
	Numar sector cadastral
	Numar tarla
	UAT SOARTA
	Vecini
	ID Imobil
	Numar postal
	Limita Imobil
	Cod constructii
	VALEA MARE
	Denumirea intravilanului

Scara = 1:2000
 1 cm pe plan = 20 m pe teren



S.C. TOPOMEDCRIS SRL		COMUNA LICURICI	
Proiectat	ing. Medimu Mircea Adrian	Scara	1:1000
Masurat	SC TOPOMEDCRIS SRL	Lucrari de inregistrare sistematica a imobilelor in Sistemul Integrat de Cadastru si Carte funciara UAT-Licurici - Sector 85	
Calculat	ing. Medimu Mircea Adrian	Data	Aprilie 2026
Editat	ing. Medimu Mircea Adrian		
Aprobat	ing. Medimu Mircea Adrian		