PLAN CADASTRAL

UAT: Grivita, judetul: IALOMITA, Sect. cad. 17, plansa 2

Scara 1:2000

Sistem de proiectie: stereografic 1970

Spre Publicare

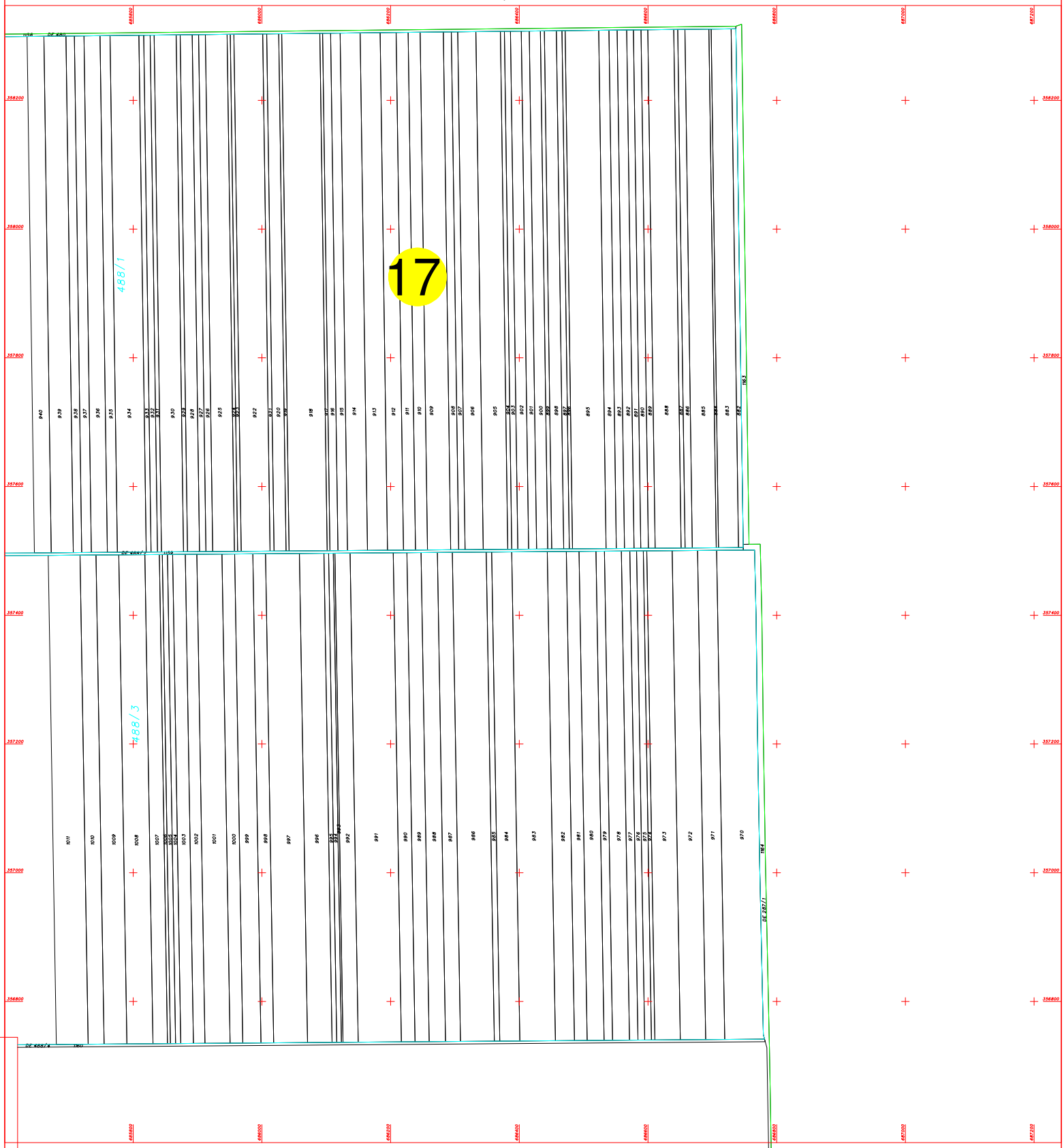

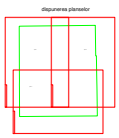

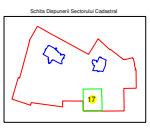

LEGENDA

Numar Sector	4
Cod construcie	C1
ID imobil	15
Limita sector	
Limita imobil	
Hidrografie	
Limita UAT	
Limita intravilan	
Limita tarla	
Numar tarla	101
Numar postal	378
Limita construcie	

Executant: SC TOP GCT CONSULTING SRL-D
Data: 27.05.2019

RADU ELENA-RALUCA
2019.05.27 21:06
Digitally signed by
RADU ELENA RALUCA
DN: C=RO, CN=RADU
ELENA-RALUCA,
E=radulyla@yahoo.com
Cadastru Sistematic
Grivita