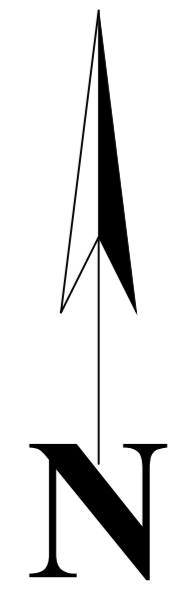
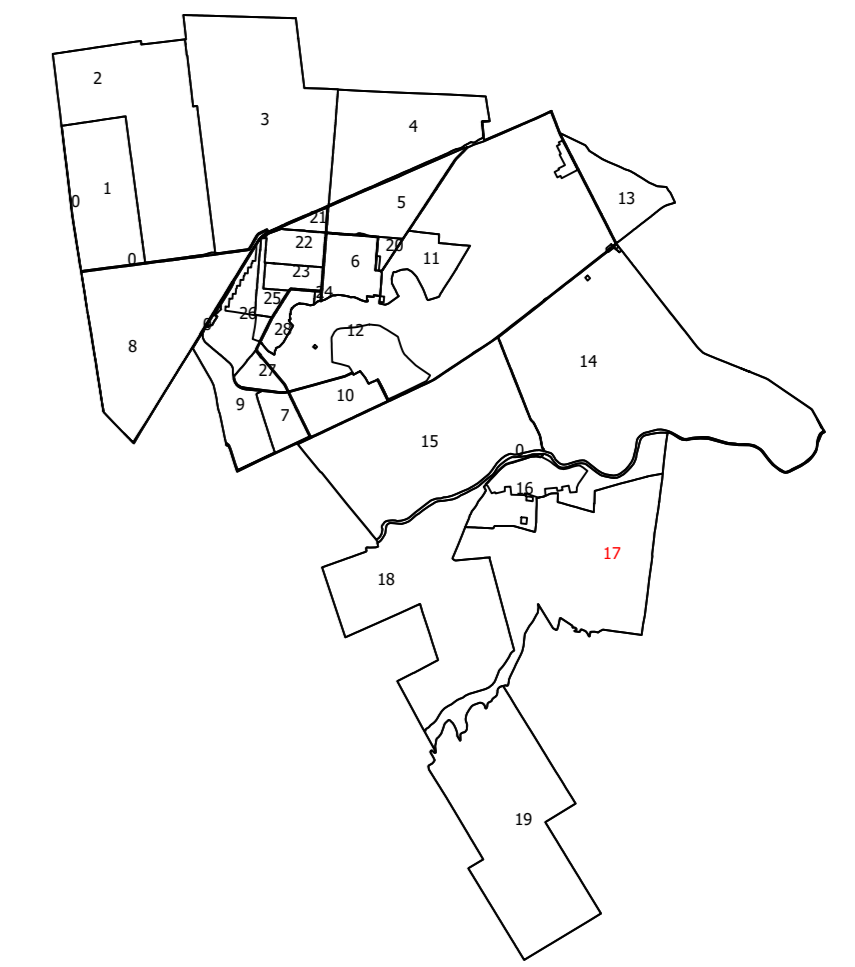


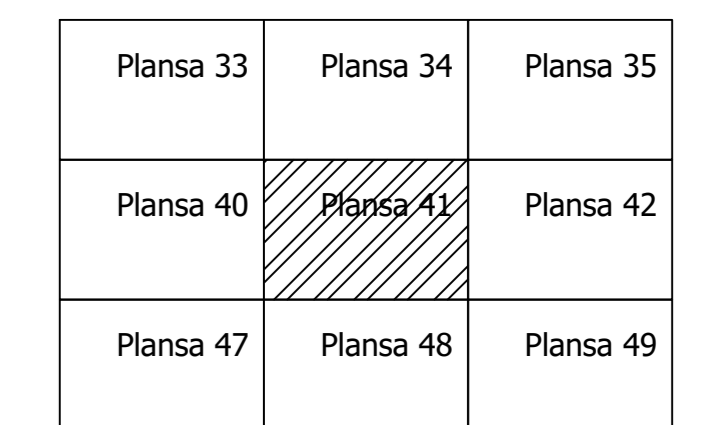
PLAN CADASTRAL
 UAT: MIHAIL KOGALNICEANU
 Judet: IALOMITA
 Sectoare cadastrale:
 17
 Scara 1:2000
 Sistem de proiectie STEREO 1970
 Plansa 41



Schita cu dispunerea sectorului



Schema de dispunere a planselor



Legenda:

	Limita sector cadastral
	Numar sector cadastral
	Numar tarla
	Limita imobil
	Limita constructie
	ID imobil
	Numar corp constructie
	Numar postal
	Parau
	Limita UAT si teritorii invecinate
	Limita intravilan

Executant: S.C. GEOMATICS INTEGRATED SERVICES S.R.L.

Data: IULIE 2025

Acest document a fost semnat electronic de catre CORNELIU OPREA,
 reprezentant al S.C. GEOMATICS INTEGRATED SERVICES S.R.L

Documente spre publicare

