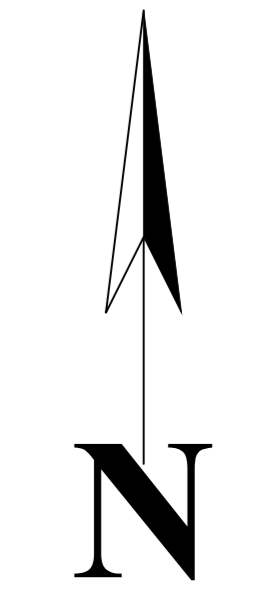
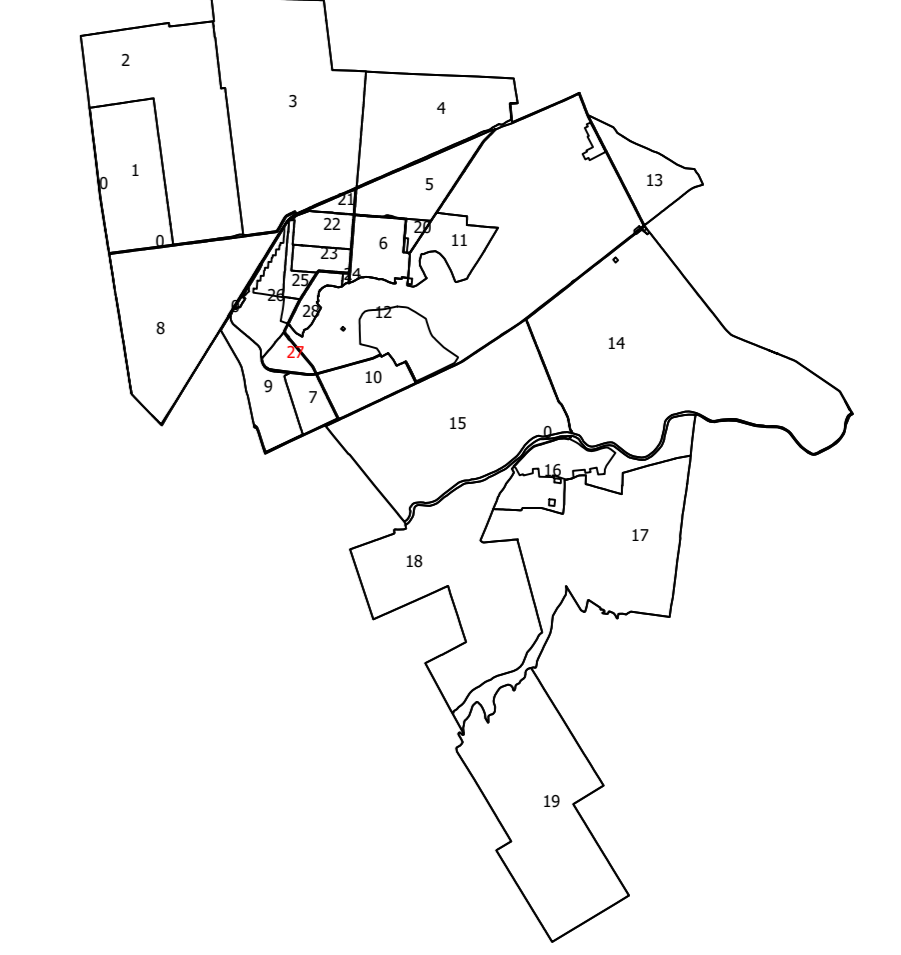


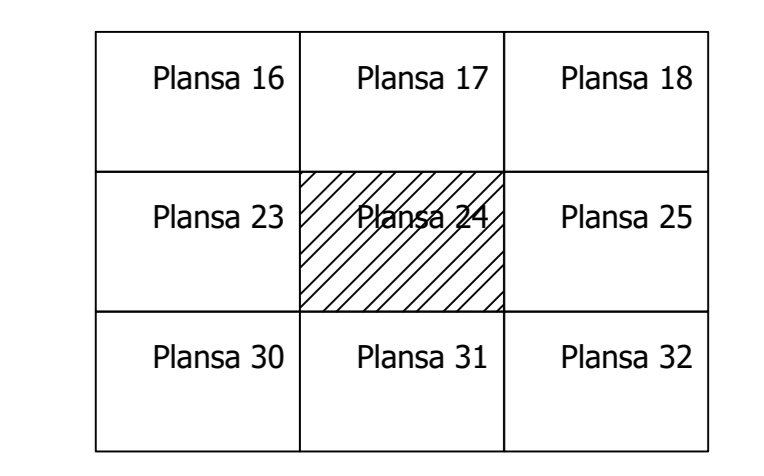
PLAN CADASTRAL
 UAT: MIHAIL KOGALNICEANU
 Judet: IALOMITA
 Sectoare cadastrale:
 27
 Scara 1:2000
 Sistem de proiectie STEREO 1970
 Plansa 24



Schita cu dispunerea sectorului



Schema de dispunere a planselor



Legenda:

| | |
|--|------------------------------------|
| | Limita sector cadastral |
| | Numar sector cadastral |
| | Numar tarla |
| | Limita imobil |
| | Limita constructie |
| | ID imobil |
| | Numar corp constructie |
| | Numar postal |
| | Parau Toponimie |
| | Limita UAT si teritorii invecinate |
| | Limita intravilan |

Executant: S.C. GEOMATICS INTEGRATED SERVICES S.R.L.

Data: IULIE 2025

Acest document a fost semnat electronic de catre CORNELIU OPREA,
 reprezentant al S.C. GEOMATICS INTEGRATED SERVICES S.R.L

Documente spre publicare

