PLAN CADASTRAL
UAT BUTOIEȘTI
JUDEȚ MEHEDINȚI
Sector 57
Sistem de proiectie STEREOGRAFIC 1970
Plansa 2
Scara 1 : 1000

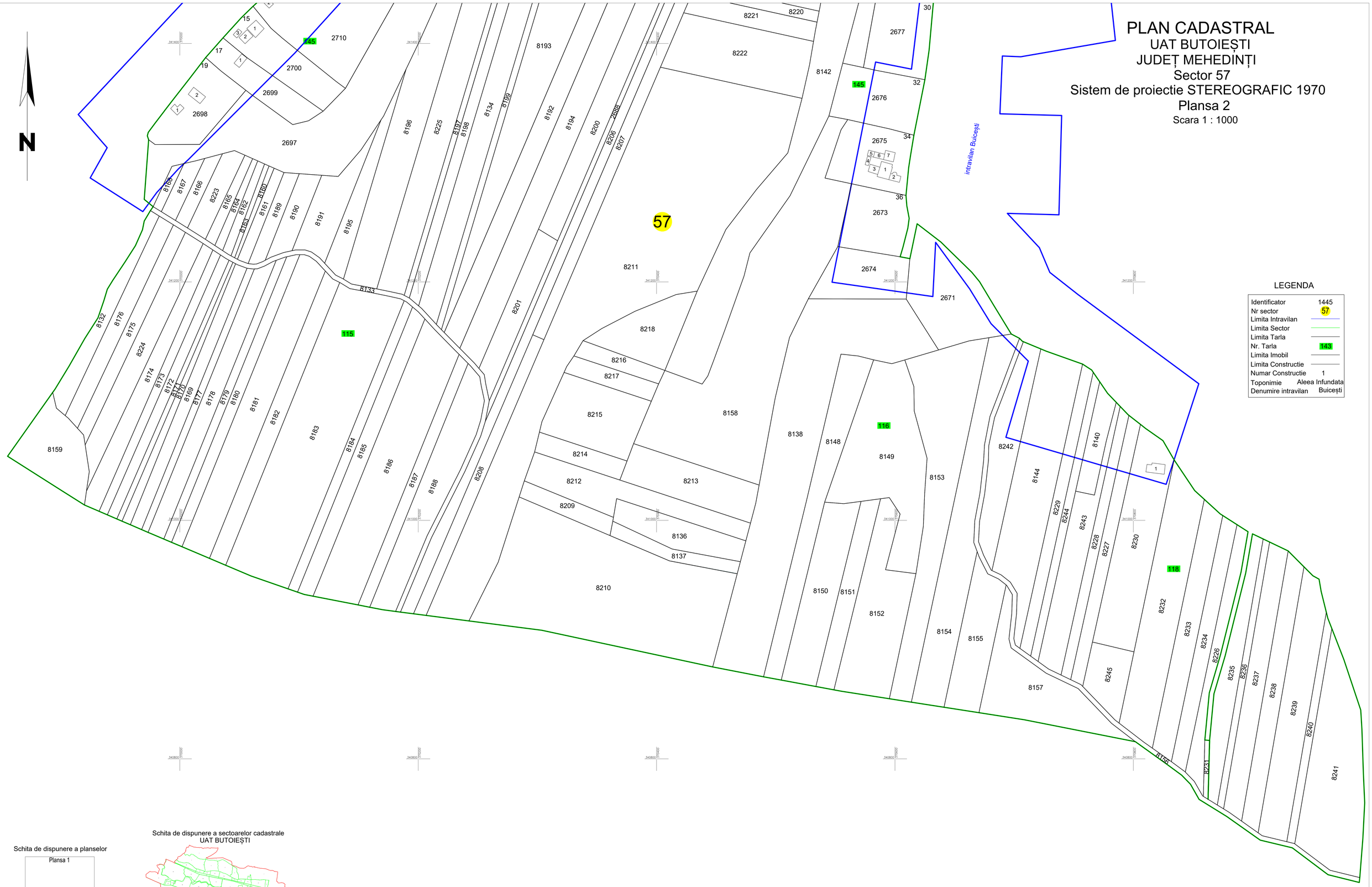

LEGENDA

Identificator	1445
Nr sector	57
Limita Intravilan	
Limita Sector	
Limita Tarla	
Nr. Tarla	143
Limita Imobil	
Limita Constructie	
Numar Constructie	1
Toponimie	Aleea Infundata
Denumire intravilan	Buicești

Schita de dispunere a planselor



Schita de dispunere a sectoarelor cadastrale
UAT BUTOIEȘTI

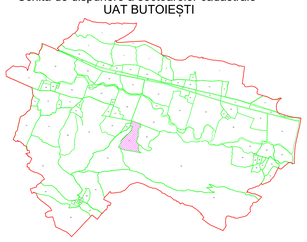

EXECUTANT
S.C. MBS PRECISION S.R.L.
DATA 24.05.2024

NICOLAE-ADRIAN IONASCUT

Digitally signed by NICOLAE-ADRIAN IONASCUT
Date: 2024.06.03 16:10:36 +03'00'