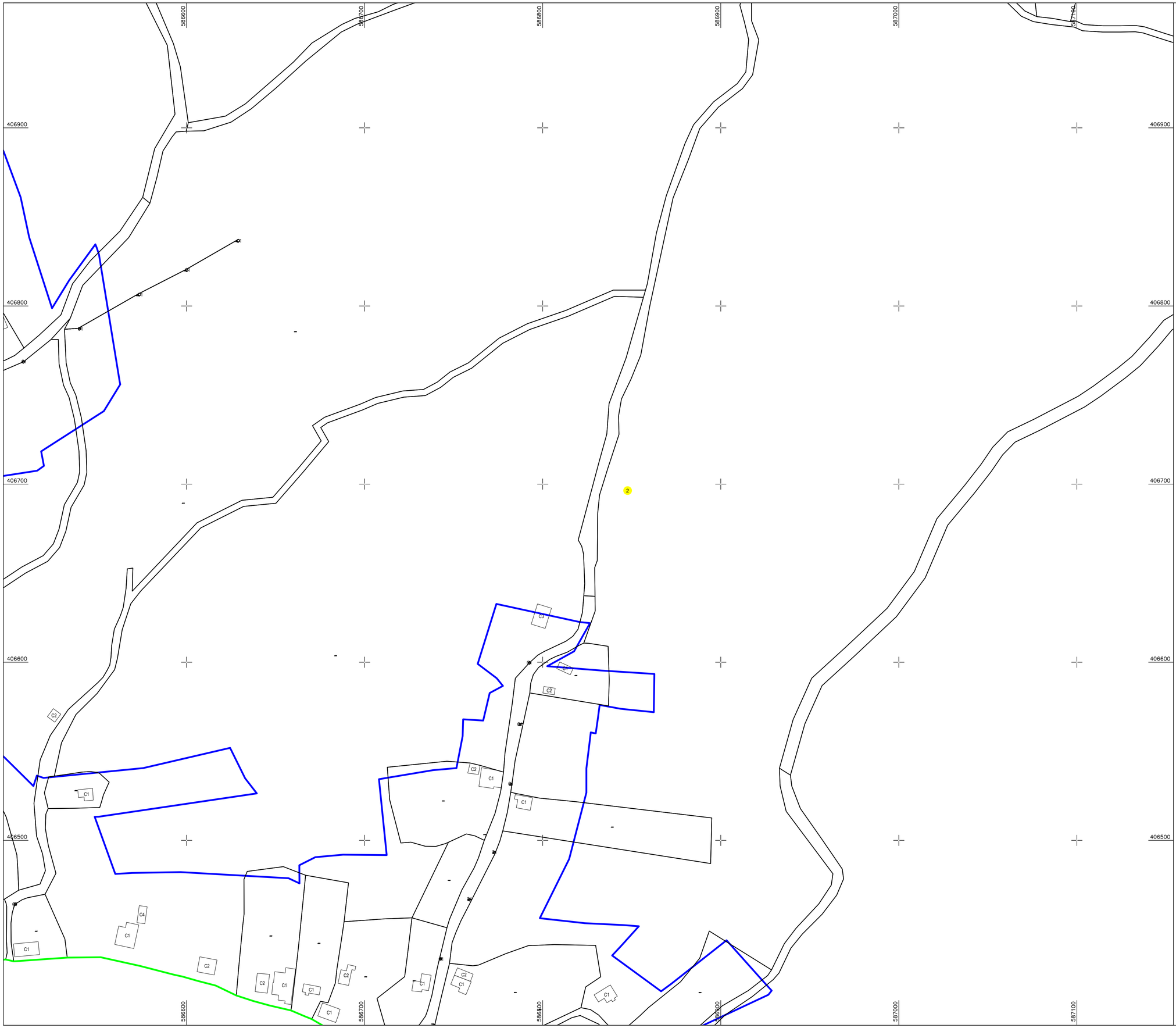

PLAN CADASTRAL

UAT: GORNET
JUDETUL PRAHOVA

Sector Cadastral:
2
Scara 1:1000
Plansa 7

LEGENDA

Numar Sector	1
Cod constructie	C1
ID imobil	15
Limita sector	
Limita imobil	
Limita UAT	
Limita intravilan	
Limita constructie	

Schita de dispunere a sectorului cadastral

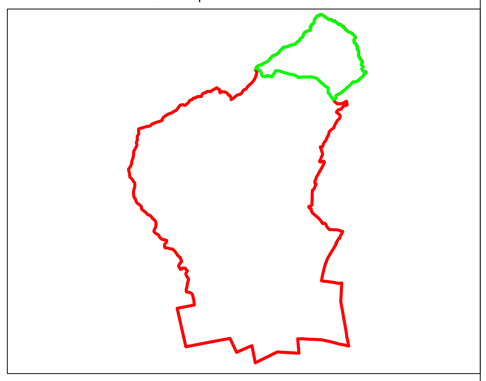

Schita de dispunere a planselor

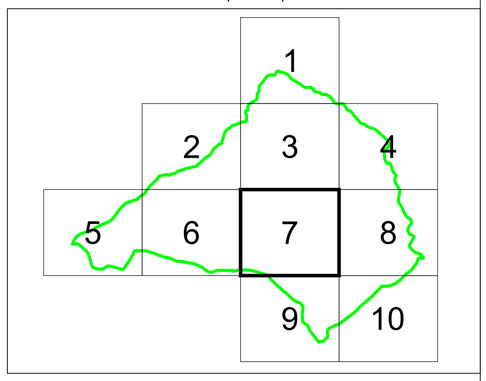

Sistem de proiecție: STEREO 70
Copie spre publicare

AGENTIA NATIONALA DE CADASTRU SI PUBLICITATE IMOBILIARA

Scara 1:1000	" SERVICII DE ÎNREGISTRARE SISTEMATICĂ ÎN SISTEMUL INTEGRAT DE CADASTRU SI CARTE FUNCIARĂ A IMOBILELOR DIN UAT GORNET JUDEȚUL PRAHOVA"
Data 09.02.2026	

S.C. SIMDATA TOPSERV S.R.L.

Manager proiect	TATARU AL ION
Data	09.02.2026
Semnatura Semnat electronic	Tataru Ion O = SIMDATA TOPSERV SRL 09/02/2026 21:09:17 UTC+02