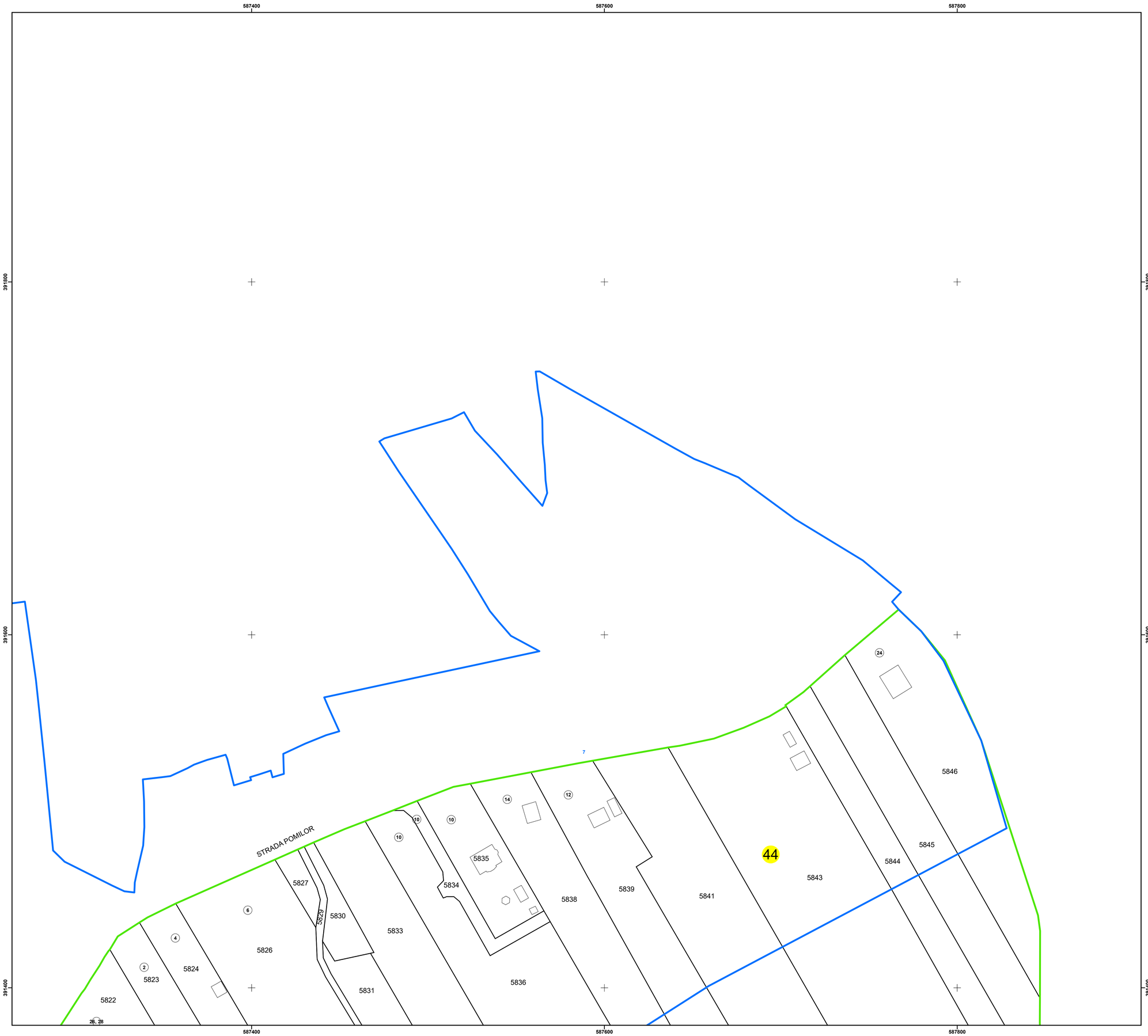

N

PLAN CADASTRAL
UAT: PLOPU
JUDEȚUL PRAHOVA

Sector Cadastral:
44

Scara 1:1000
PLANȘA 1

LEGENDĂ

Limită UAT	
Limită intravilan	
Limită sector cadastral	
Limită imobil	
Limită construcții	
Număr sector cadastral	10
Număr identificator imobil	2555
Număr poștal	15

SCHIȚA DISPUNERII SECTOARELOR CADASTRALE

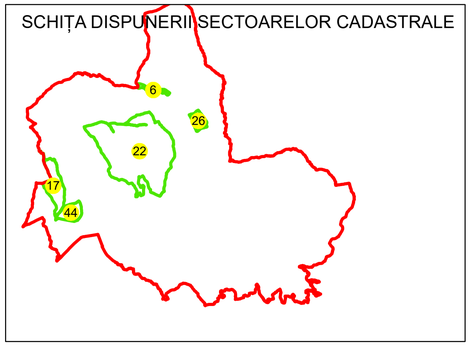

SCHIȚA DISPUNERII PLANȘELOR

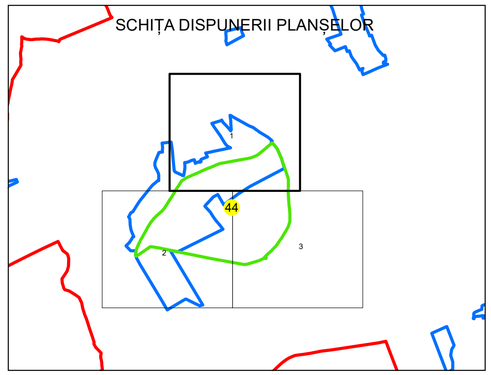

Sistem de proiecție: STEREO 70
Spre publicare

S.C. GENERAL SURVEY CORPORATION S.R.L.
05.05.2025
Semnat electronic

Date: 05/05/2025

MANAILA STEFAN
2025.05.05 15:02
Aprob acest document