

PLAN CADASTRAL

UAT: PUCHENII MARI












Judet: PRAHOVA

Sector cadastral: 115

Scara 1:1000

Sistem de proiectie STEREO 1970

Legenda:

	Limita sector cadastral
	Numar sector cadastral
	Numar tarla
	Limita imobil
	Limita constructie
	ID imobil
	Numar corp constructie
	Numar postal
	Toponimie
	Limita UAT si terorii invecinate
	Limita intravilan

Schita cu dispunerea sectorului



Data:2025

Acest document a fost semnat electronic de catre RADU LUCA MARIAN
reprezentant al S.C. GETOPO SERV S.R.L

Executant: S.C. GETOPO SEV S.R.L.

Documente spre publicare

