

PLAN CADASTRAL

UAT: PUCHENII MARI








Judet: PRAHOVA

Sector cadastral: 116

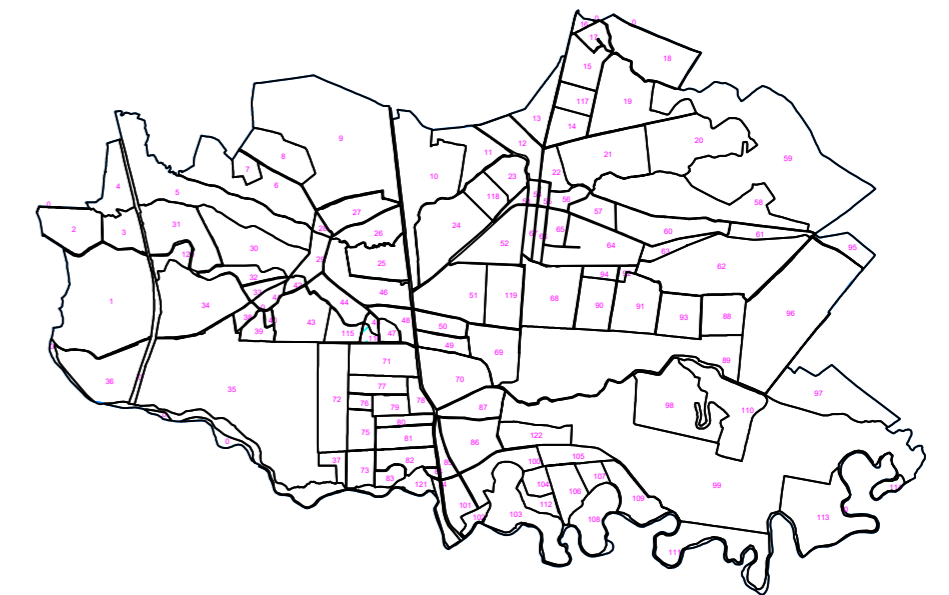
Scara 1:1000

Sistem de proiectie STEREO 1970

Legenda:

	Limita sector cadastral
	Numar sector cadastral
	Numar tarla
	Limita imobil
	Limita constructie
894	ID imobil
1	Numar corp constructie
427	Numar postal
Parau	Toponimie
	Limita UAT si terorii invecinate
	Limita intravilan

Schita cu dispunerea sectorului



Executant: S.C. GETOPO SEV S.R.L.

Data:2025

Acest document a fost semnat electronic de catre RADU LUCA MARIAN
reprezentant al S.C. GETOPO SERV S.R.L

Documente spre publicare

