
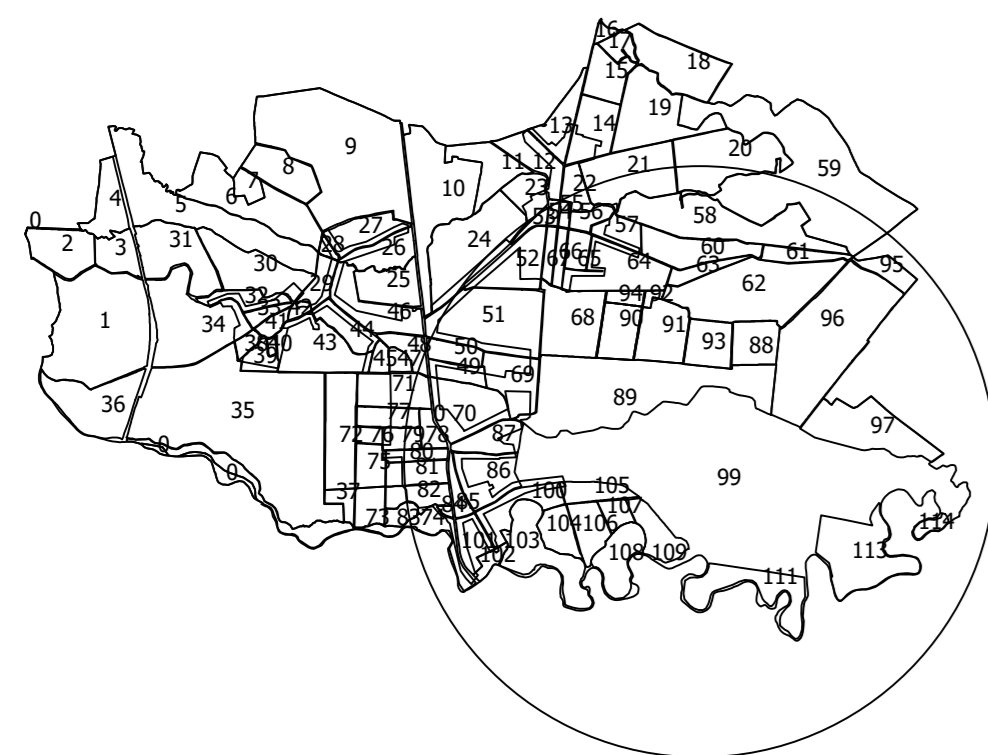


PLAN CADASTRAL
UAT: PUCHENII MARI
 Judet: PRAHOVA
 Sector cadastral: 99

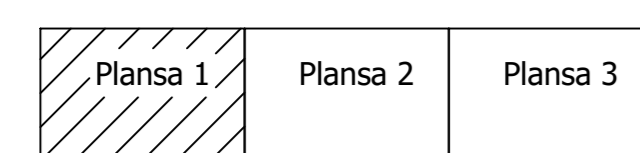
Scara 1:2000
 Sistem de proiectie STEREO 1970
 Plansa 1



Schita cu dispunerea sectorului



Schema de dispunere a planselor



Legenda:

	Limita sector cadastral
	Numar sector cadastral
	Numar tarla
	Limita imobil
	Limita constructie
	ID imobil
	Numar corp constructie
	Numar postal
	Toponimie
	Limita UAT si teritorii invecinate
	Limita intravilan

Executant: S.C. GETOPO SEV S.R.L.

Data:2025

Acest document a fost semnat electronic de catre RADU LUCA MARIAN
 reprezentant al S.C. GETOPO SERV S.R.L

Documente spre publicare

