


PLAN CADASTRAL
UAT: PUCHENII MARI
Judet: PRAHOVA
Sector cadastral: 99

Scara 1:2000
Sistem de proiectie STEREO 1970
Plansa 3



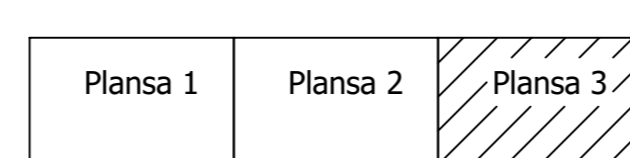
99

102

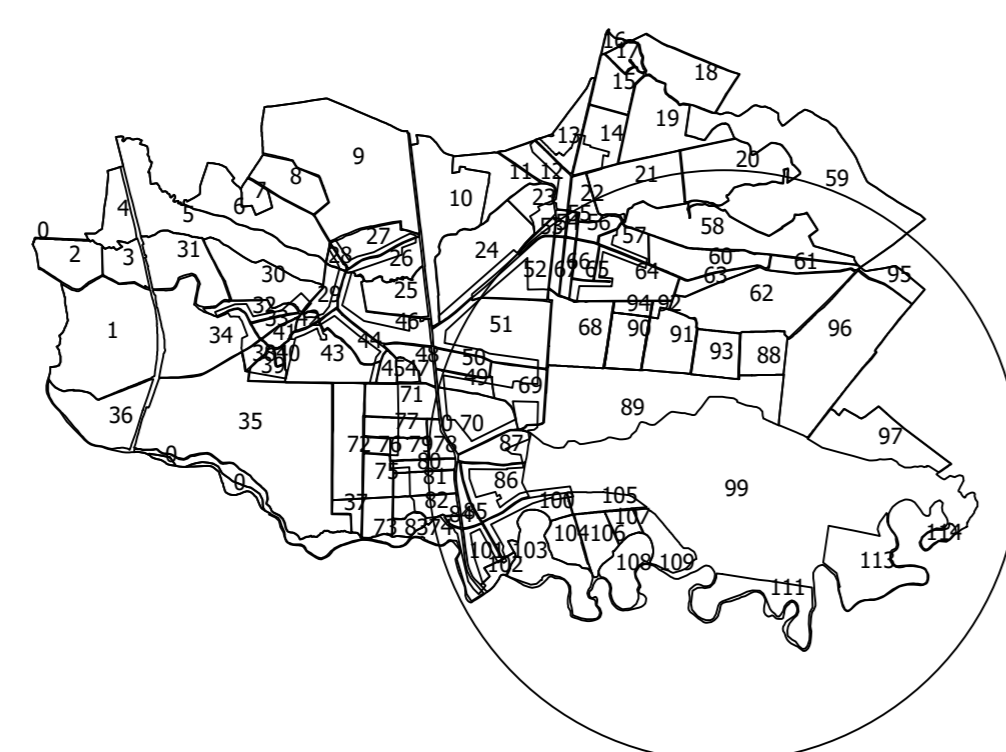
Legenda:

	Limita sector cadastral
	Numar sector cadastral
	Numar tarla
	Limita imobil
	Limita constructie
	894 ID imobil
	Numar corp constructie
	Numar postal
	427
	Toponimie
	Limita UAT si teritorii invecinate
	Limita intravilan

Schema de dispunere a planselor



Schita cu dispunerea sectorului



Executant: S.C. GETOPO SEV S.R.L.

Data:2025

Acest document a fost semnat electronic de catre RADU LUCA MARIAN
reprezentant al S.C. GETOPO SERV S.R.L

Documente spre publicare