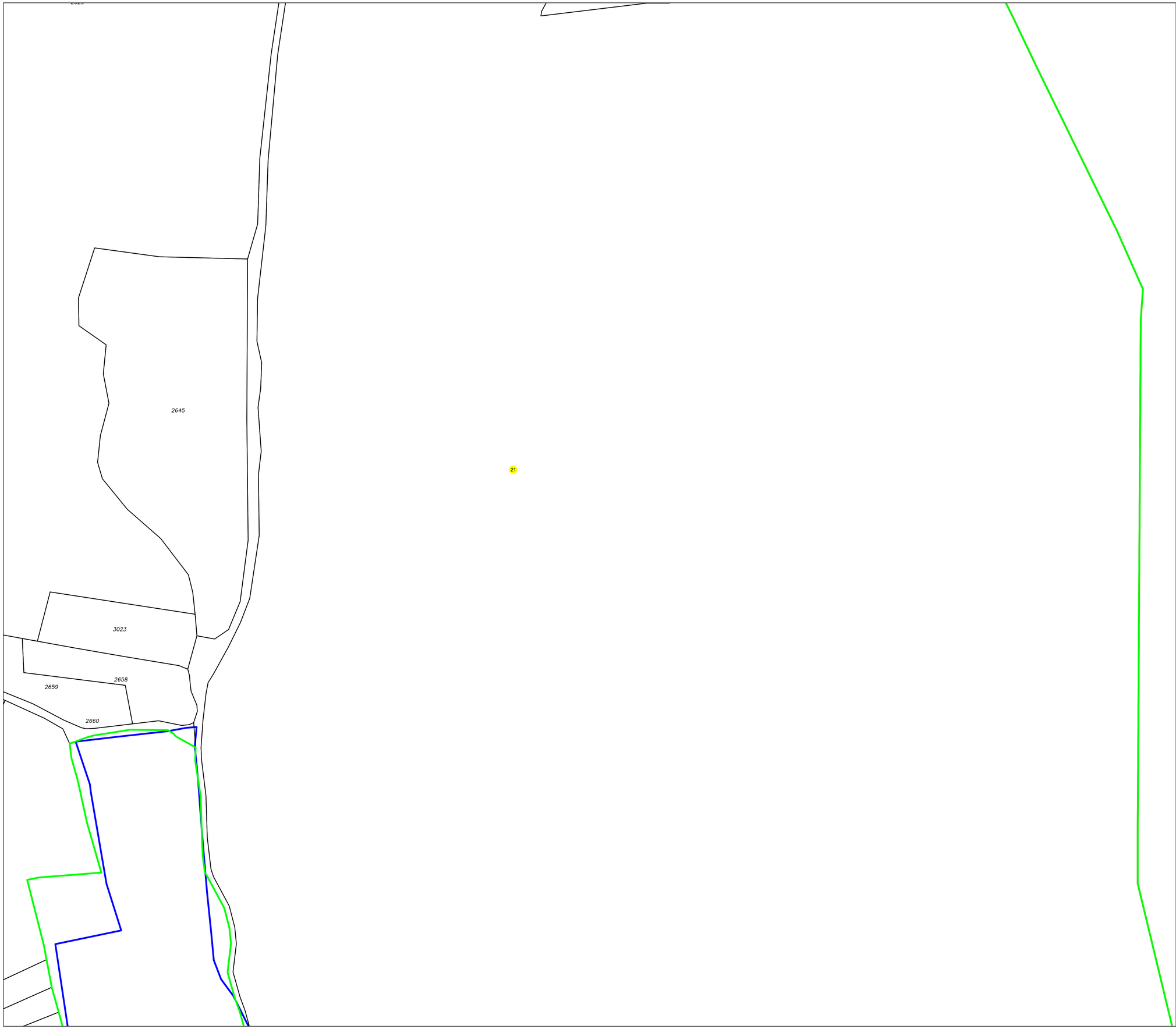

PLAN CADASTRAL

UAT: STEFESTI
JUDETUL PRAHOVA

Sector Cadastral:
21
Scara 1:1000
Plansa 10

LEGENDA

Numar Sector	1
Cod constructie	C1
ID imobil	15
Limita sector	
Limita imobil	
Limita UAT	
Limita intravilan	
Limita constructie	

Schita de dispunere a sectorului cadastral

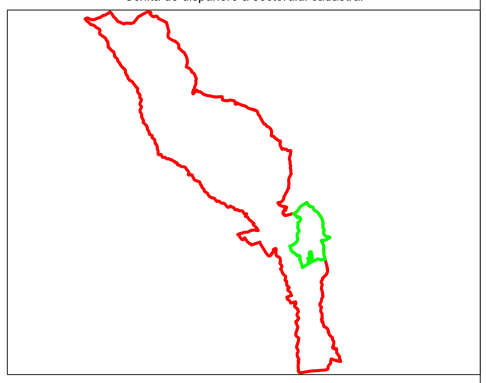

Schita de dispunere a planselor

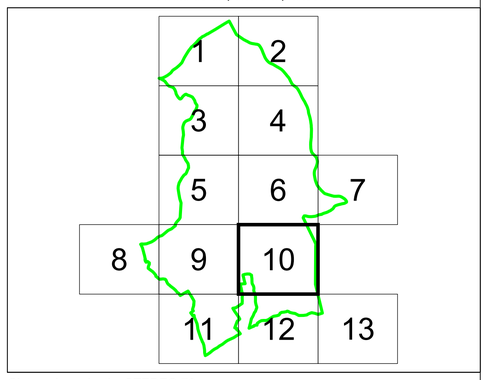

Sistem de proiecție: STEREO 70
Copie spre publicare

AGENTIA NATIONALA DE CADASTRU SI PUBLICITATE IMOBILIARA

Scara 1:1000	" SERVICII DE ÎNREGISTRARE SISTEMATICĂ ÎN SISTEMUL INTEGRAT DE CADASTRU SI CARTE FUNCIARĂ A IMOBILELOR DIN UAT STEFESTI JUDEȚUL PRAHOVA"
Data 18.08.2025	

S.C. SIMDATA TOPSERV S.R.L.

Manager proiect	TATARU AL ION
Data	18.08.2025
Semnatura Semnat electronic	Tataru Ion O = SIMDATA TOPSERV SRL 18/08/2025 15:59:28 UTC+02