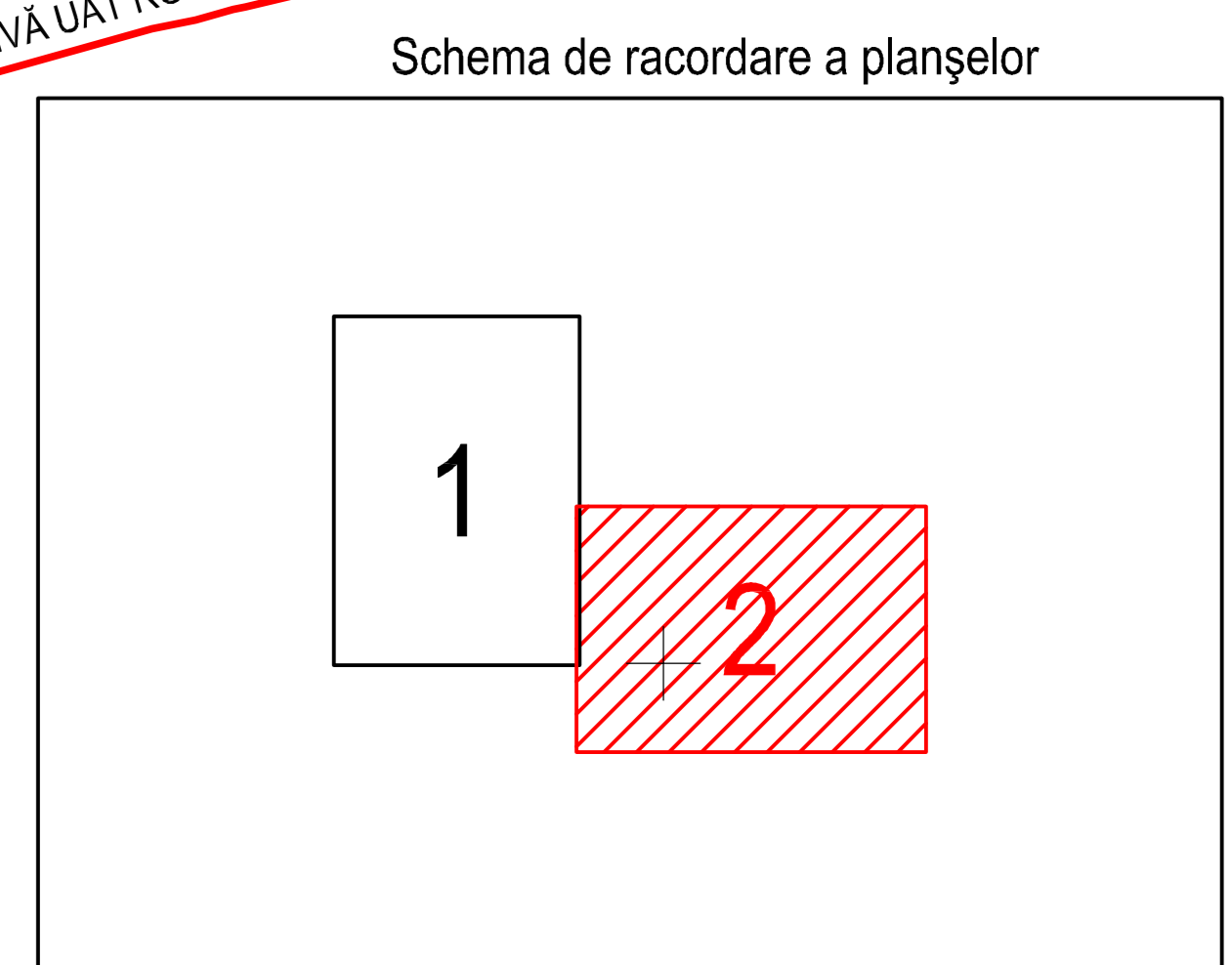
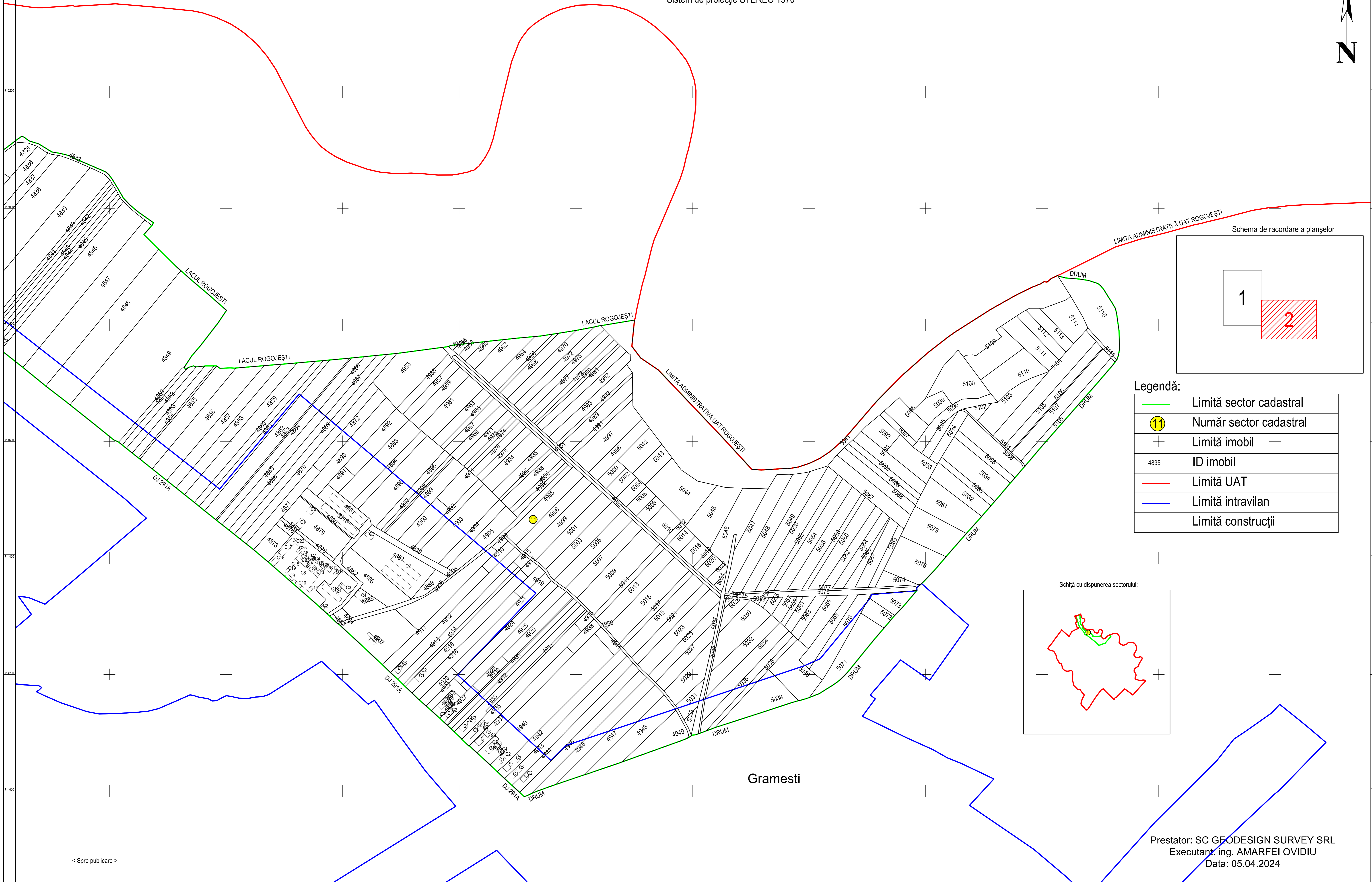
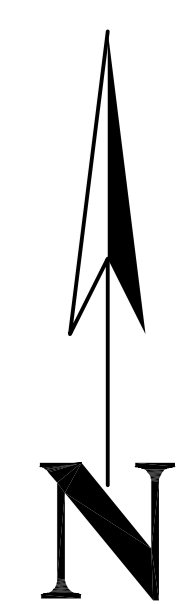
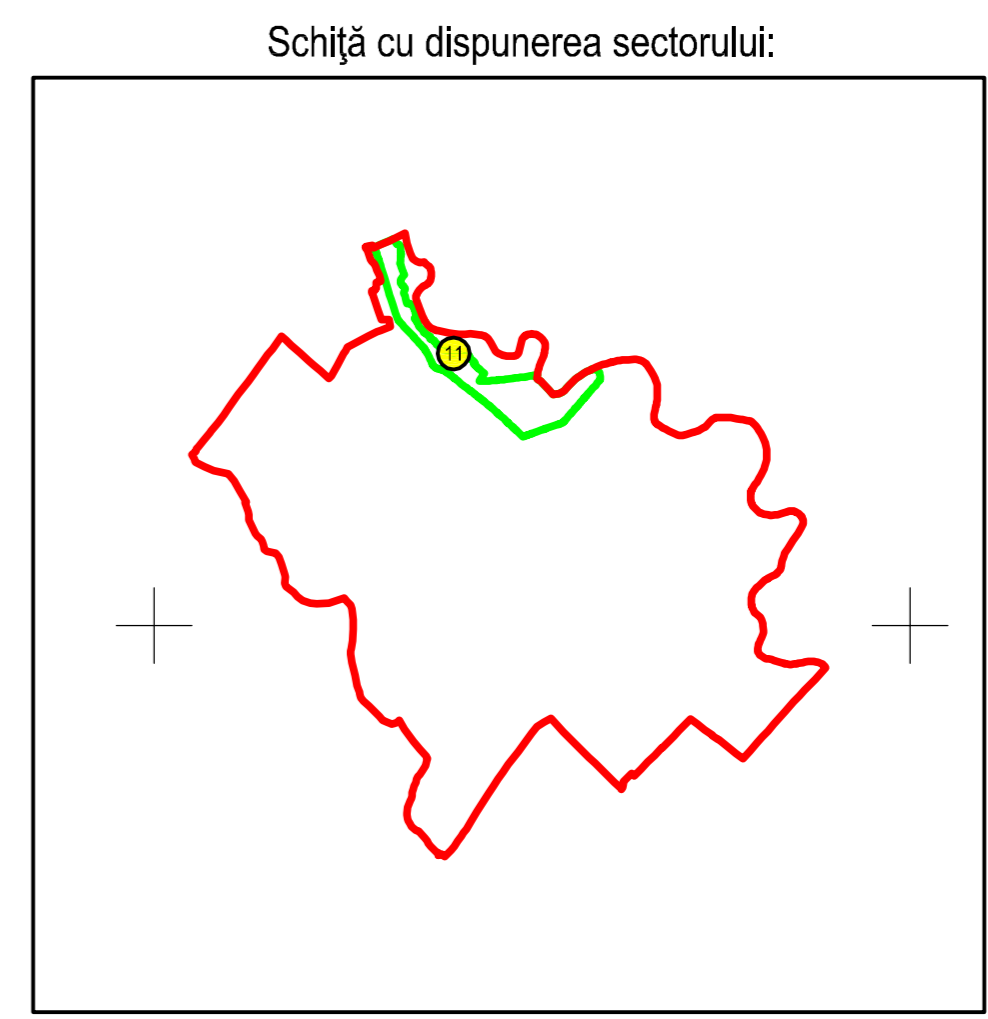


PLAN CADASTRAL
JUDEȚUL SUCEAVA, UAT GRĂMEȘTI, SECTORUL CADASTRAL NR. 11
Scara 1:2000
Sistem de proiecție STEREO 1970



Legendă:

	Limită sector cadastral
	Număr sector cadastral
	Limită imobil
	ID imobil
	Limită UAT
	Limită intravilan
	Limită construcții



Gramesi